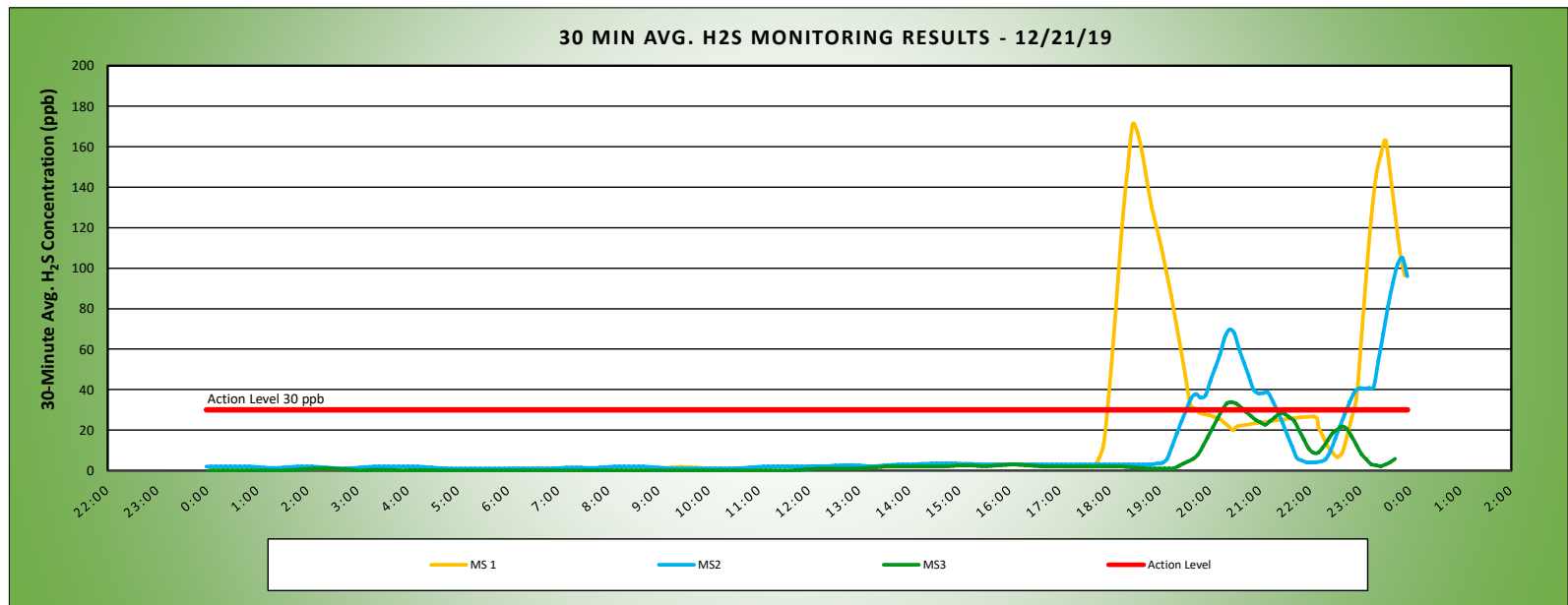


|  |   |  |  |   |                  |            |
|--|---|--|--|---|------------------|------------|
| <b>Keegan Landfill Monitoring Project</b><br> | <b>DAILY AIR MONITORING REPORT</b><br><b>NON-PROPERTY LINE</b><br><b>Keegan Landfill Monitoring Stations</b><br><b>Kearny, New Jersey</b> |  |  |   | 12/21/19         |            |
|  |   |  |  |   | Field Operations |            |
|  |   |  |  |   | Page 1 of 1      | Rev. No. 0 |
|  |   |  |  |   | Submitted By:    |            |
|  |   |  |  | 30 Minute Avg H <sub>2</sub> S Action Level | 30 ppb           |            |

|  |             |                  |           |                       |               |                 |      |                               |
|--|-------------|------------------|-----------|-----------------------|---------------|-----------------|------|-------------------------------|
| Weather Data Range from Full Weather Station |             | Wind Direction   | NNE       | Relative Humidity (%) | 53.1 - 88.7   | Daily Rain (in) | 0.00 | Landfill Perimeter Monitoring |
| Temp (°F)                                    | 22.0 - 33.8 | Wind Speed (MPH) | 0.1 - 8.7 | Barometer (inHg)      | 30.52 - 30.75 |                 |      |                               |

\*Note: Wind Direction reported in the direction that it is coming from

| Station Location<br>Work Area | Daily Avg. 30 Min H <sub>2</sub> S Concentration (ppb) | Max 30 Min H <sub>2</sub> S Concentration (ppb) | Time of Max 30 Min H <sub>2</sub> S Reading | Corresponding Wind Direction |
|-------------------------------|--|---|---|------------------------------|
| MS-1                          | 16.3   | 171.0   | 18:27                                       | SW                           |
| MS-2                          | 9.5  | 105.0   | 23:50                                       | SW                           |
| MS-3                          | 3.8  | 33.8  | 20:25                                       | WNW                          |



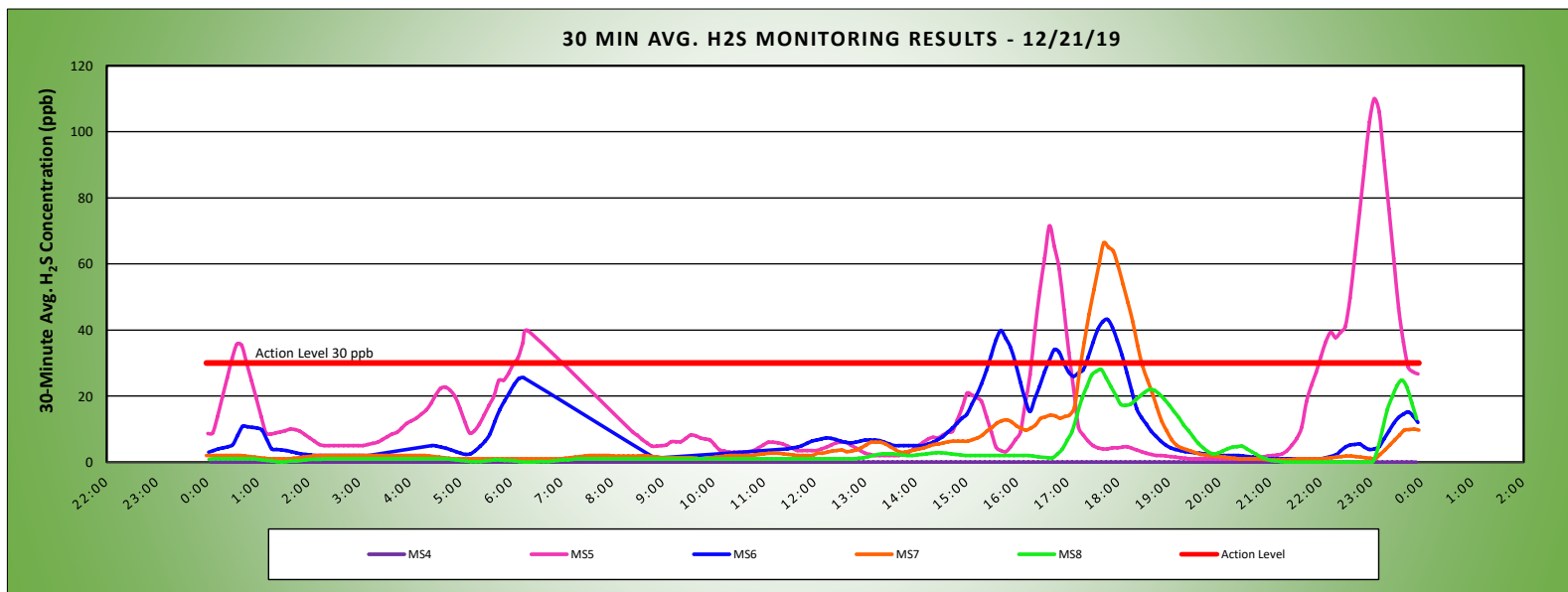
Air Monitoring Notes:

|  |  |   |            |
|--|--|---|------------|
| <b>Keegan Landfill Monitoring Project</b><br><br> | <b>DAILY AIR MONITORING REPORT</b><br><b>AT OR NEAR PROPERTY LINE</b><br><b>Keegan Landfill Monitoring Stations</b><br><b>Kearny, New Jersey</b> | 12/21/19                                    |            |
|  |  | Field Operations                            |            |
|  |  | Page 1 of 1                                 | Rev. No. 0 |
|  |  | Submitted By:                               |            |
|  |  | 30 Minute Avg H <sub>2</sub> S Action Level | 30 ppb     |

|  |                |                  |                       |                  |                 |      |                               |
|--|----------------|------------------|-----------------------|------------------|-----------------|------|-------------------------------|
| Weather Data Range from Full Weather Station | Wind Direction | NNE              | Relative Humidity (%) | 53.1 - 88.7      | Daily Rain (in) | 0.00 | Landfill Perimeter Monitoring |
| Temp (°F)                                    | 22.0 - 33.8    | Wind Speed (MPH) | 0.1 - 8.7             | Barometer (inHg) |                 |      |                               |
|  |                |                  |                       | 30.52 - 30.75    |                 |      |                               |

\*Note: Wind Direction reported in the direction that it is coming from

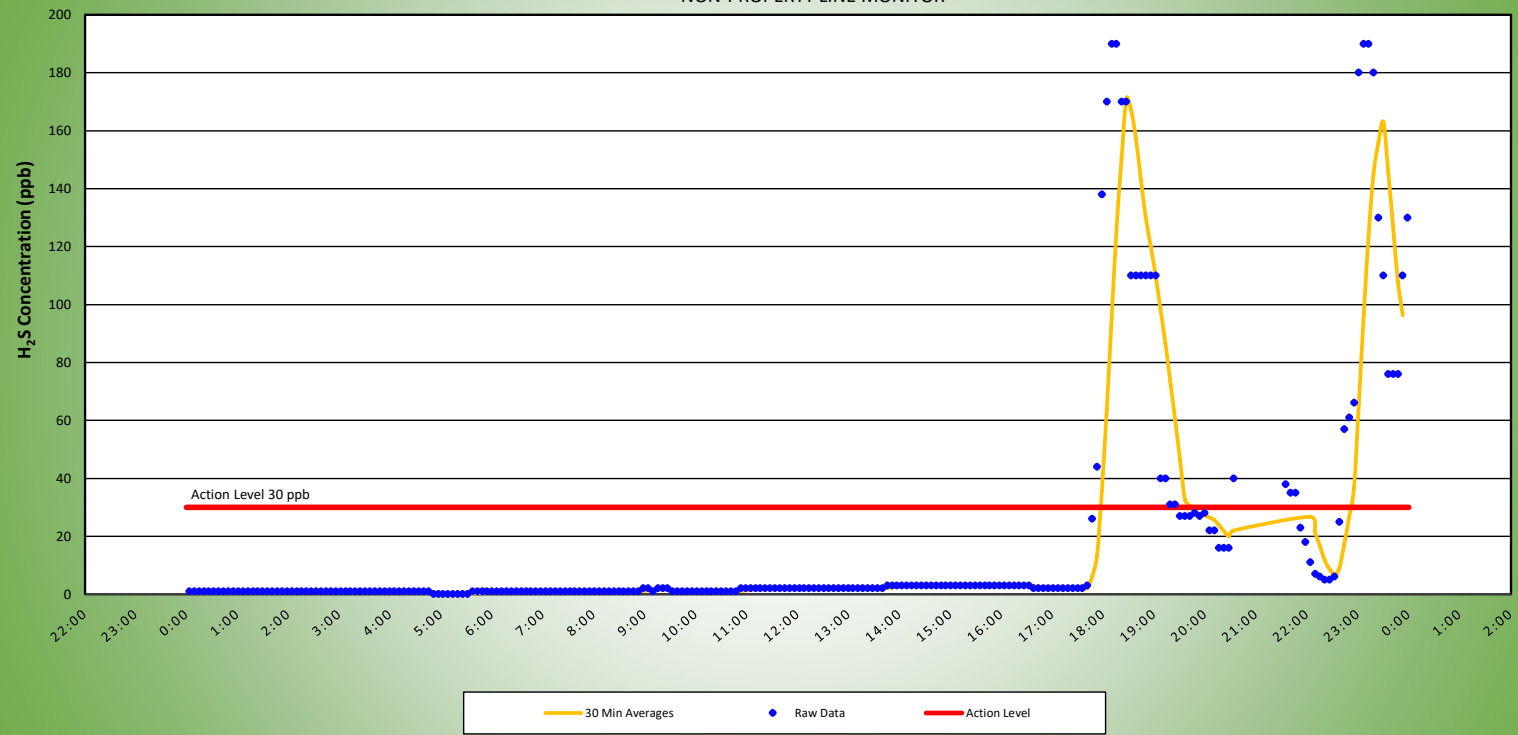
| Station Location<br>Work Area | Daily Avg. 30 Min H <sub>2</sub> S Concentration (ppb) | Max 30 Min H <sub>2</sub> S Concentration (ppb) | Time of Max 30 Min H <sub>2</sub> S Reading | Corresponding Wind Direction |
|-------------------------------|--|---|---|------------------------------|
| MS-4                          | 0.0  | 0.0   | 0:03  | NE                           |
| MS-5                          | 14.8   | 110.0   | 23:03                                       | W                            |
| MS-6                          | 10.2   | 43.2  | 17:47                                       | E                            |
| MS-7                          | 6.0  | 66.3  | 17:42                                       | SE                           |
| MS-8                          | 3.6  | 28.0  | 17:39                                       | SE                           |



Air Monitoring Notes:

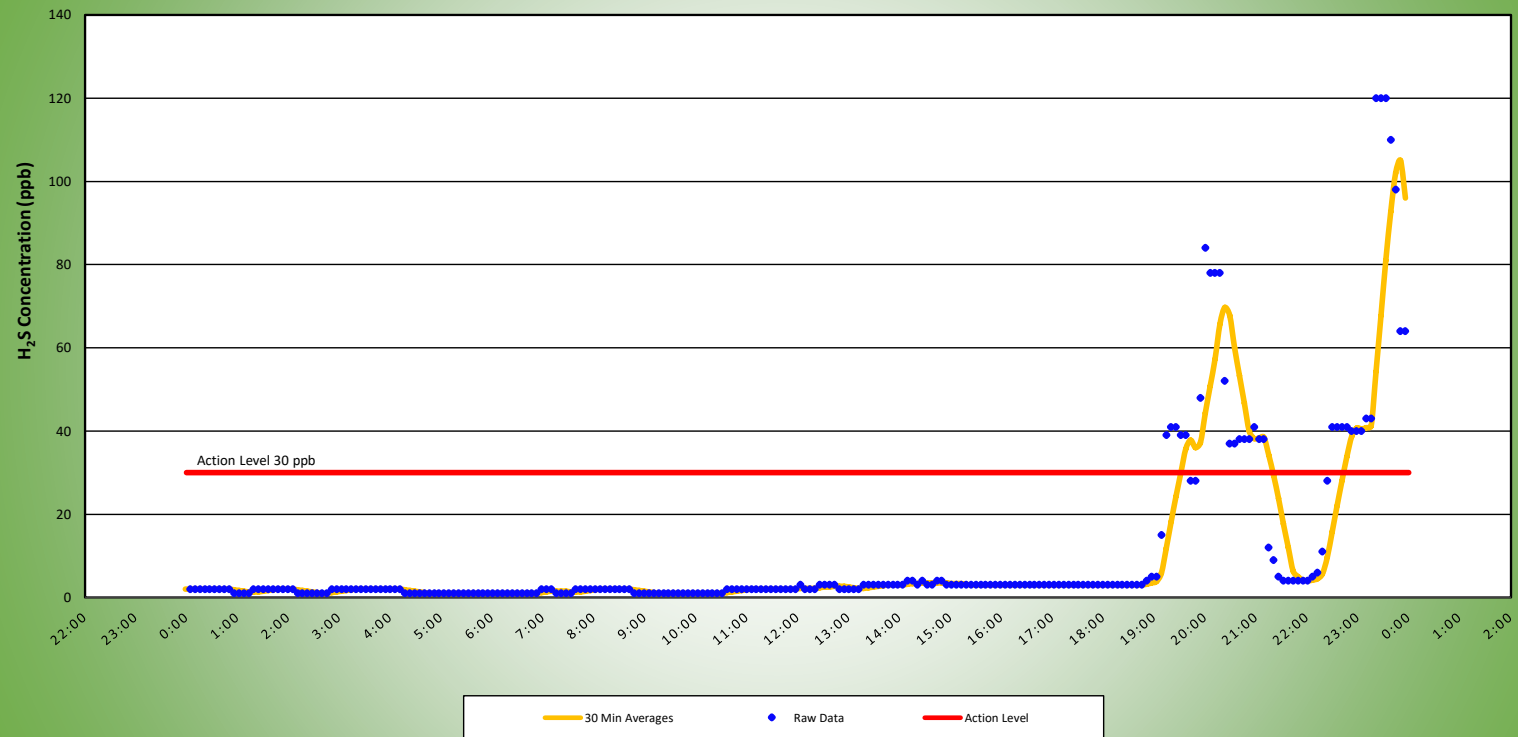
# MS1 H2S MONITORING RESULTS - 12/21/19

NON-PROPERTY LINE MONITOR



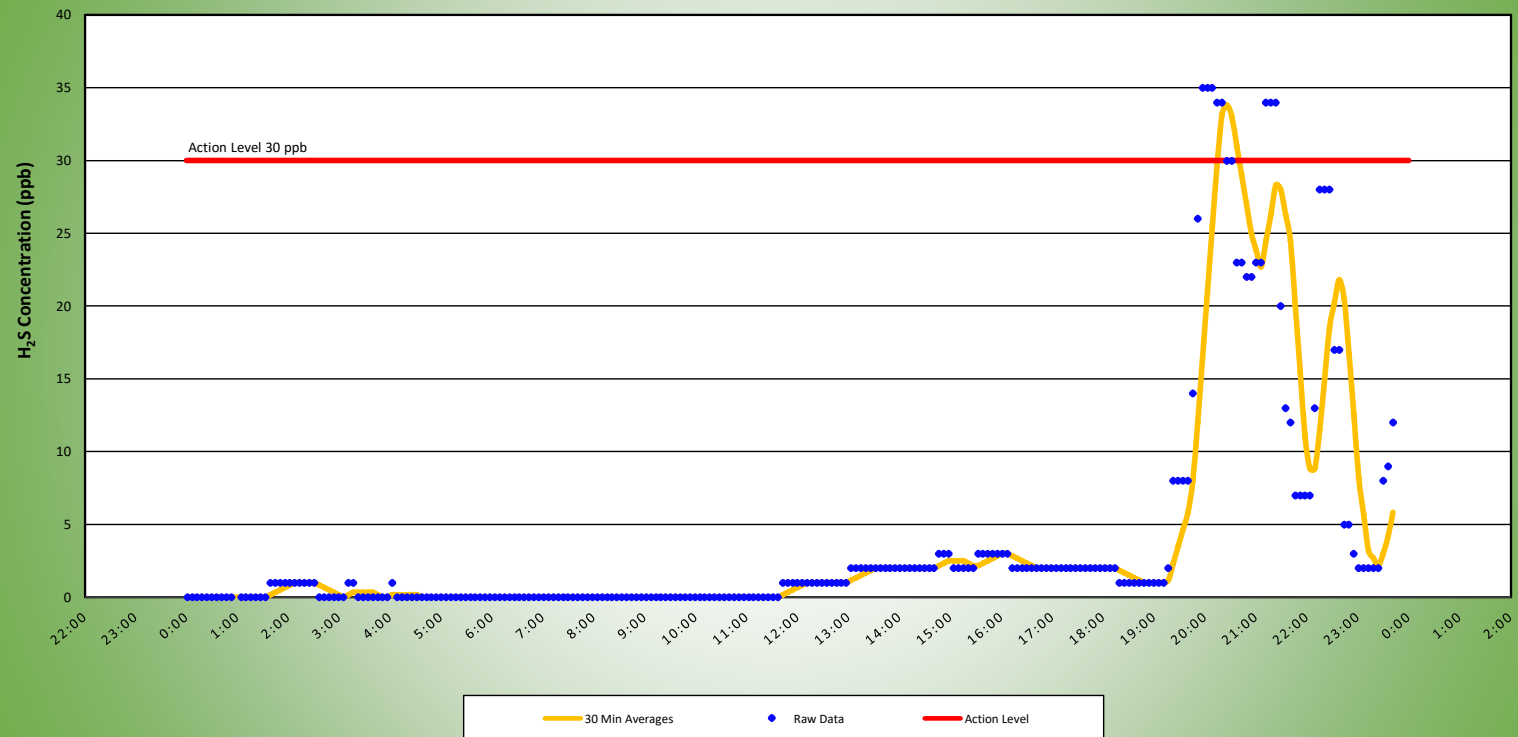
# MS2 H2S MONITORING RESULTS - 12/21/19

NON-PROPERTY LINE MONITOR



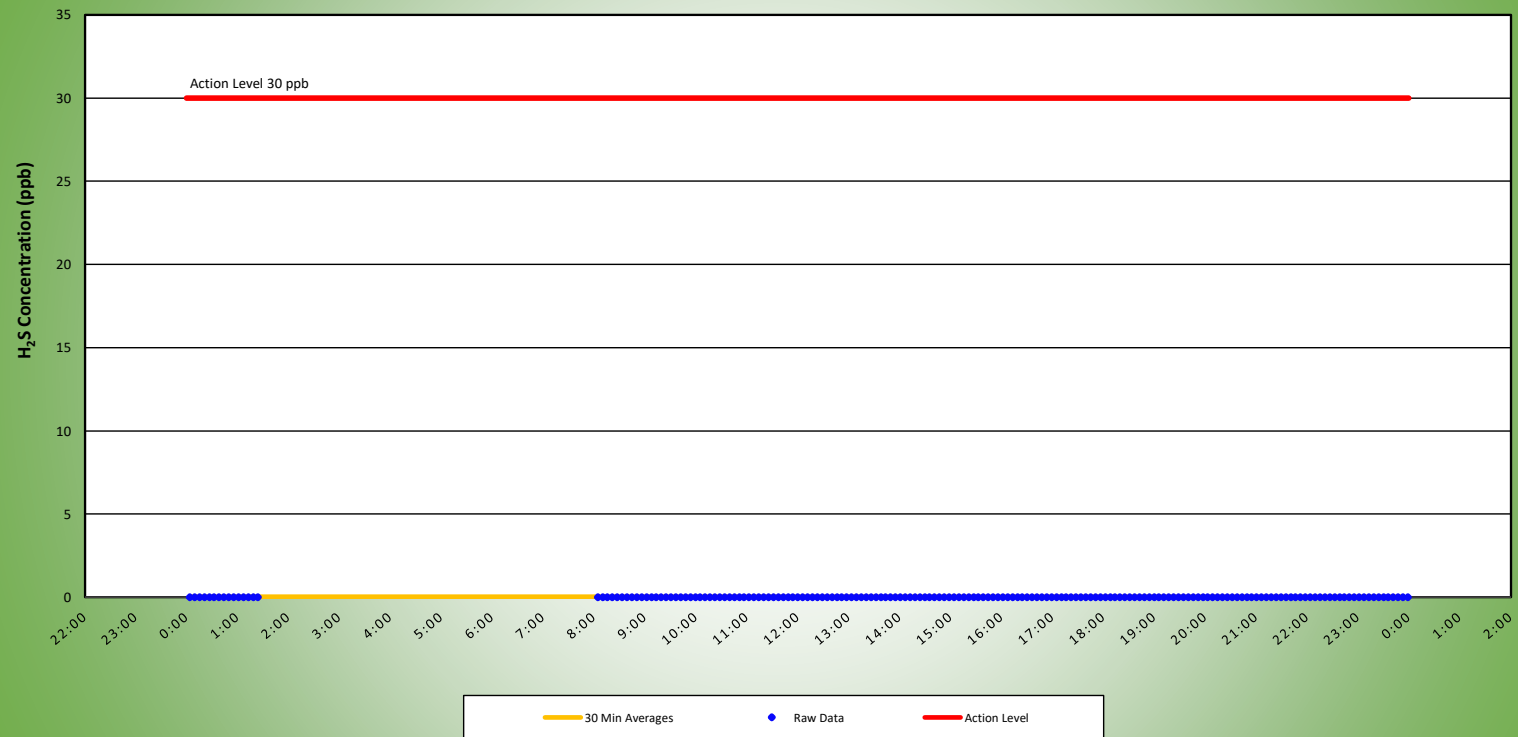
# MS3 H2S MONITORING RESULTS - 12/21/19

NON-PROPERTY LINE MONITOR



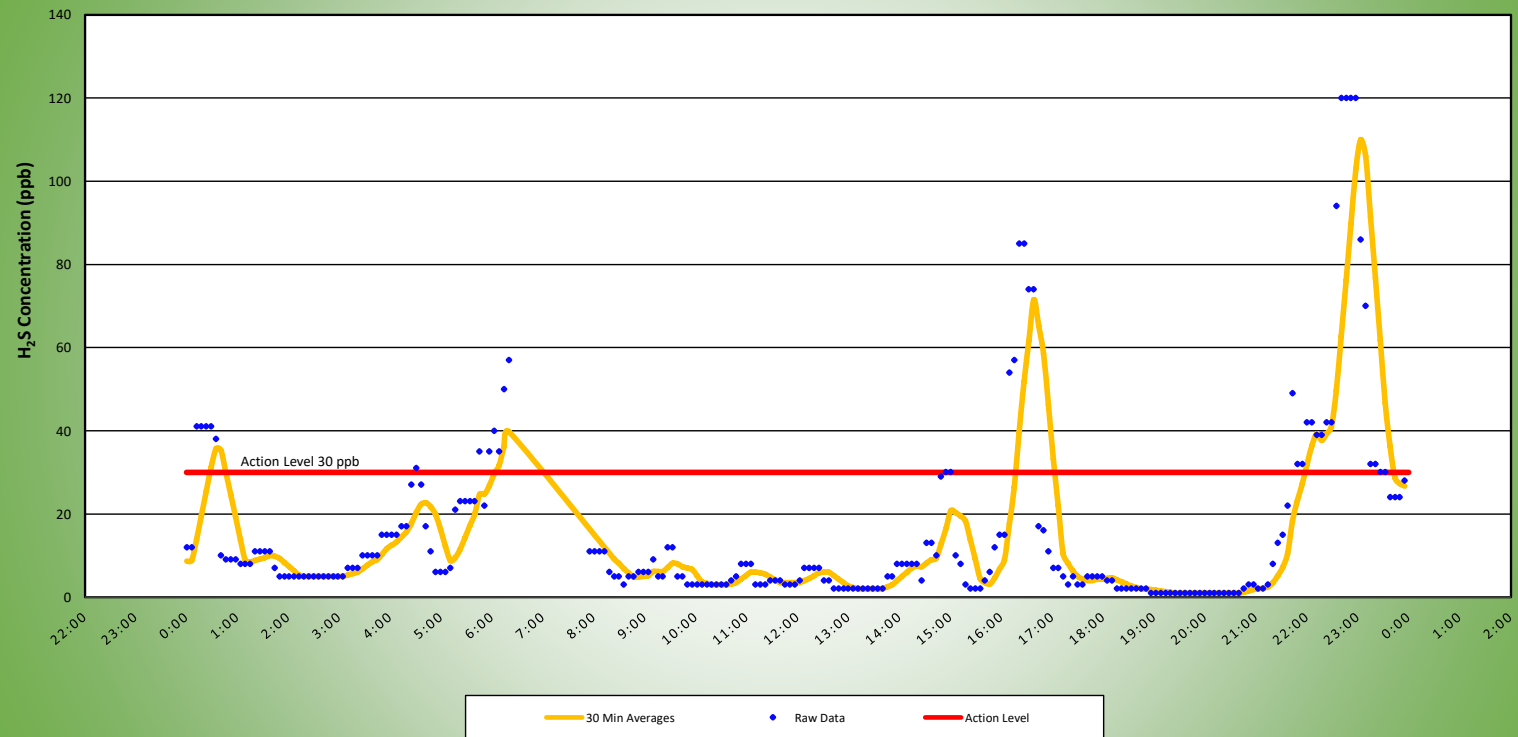
# MS4 H2S MONITORING RESULTS - 12/21/19

AT OR NEAR PROPERTY LINE



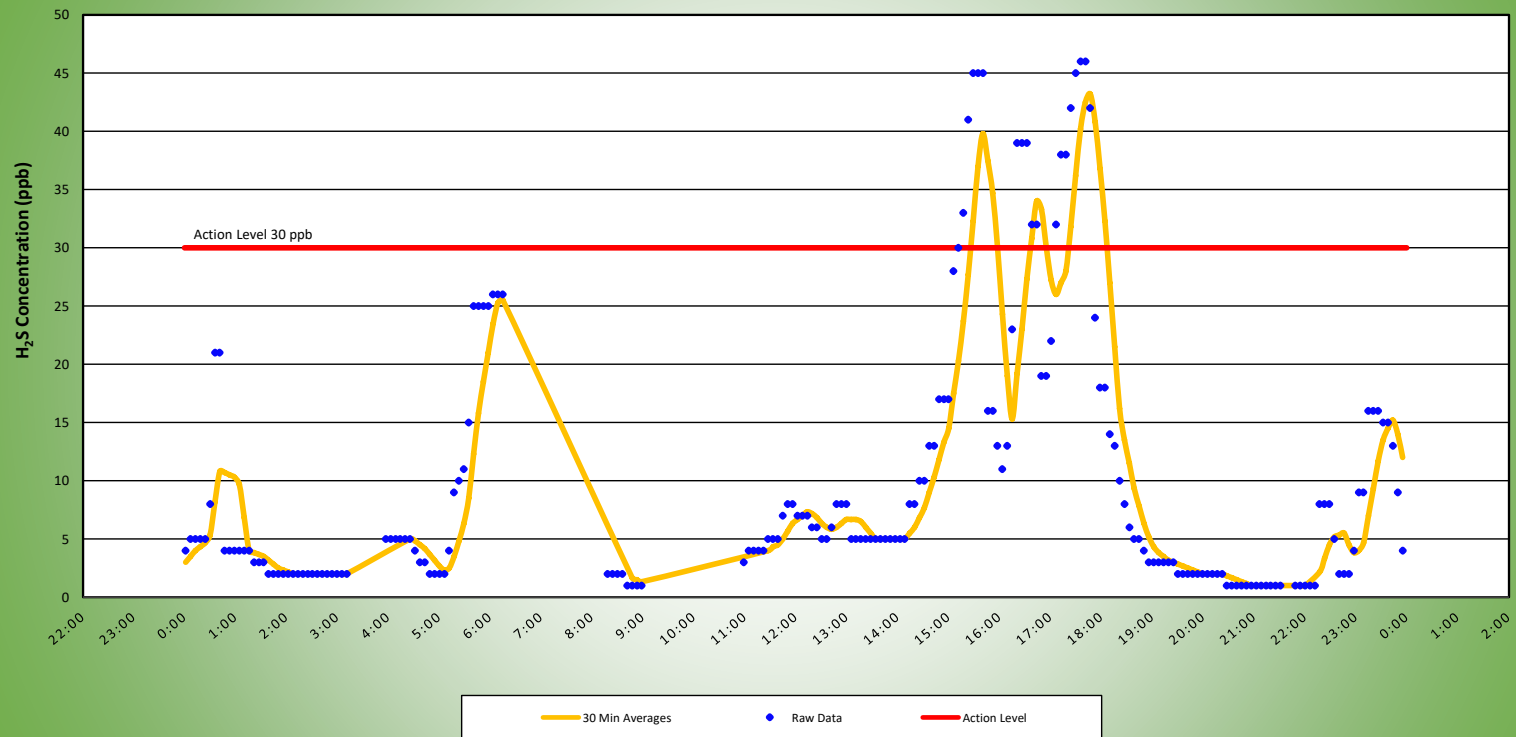
# MS5 H2S MONITORING RESULTS - 12/21/19

AT OR NEAR PROPERTY LINE



# MS6 H2S MONITORING RESULTS - 12/21/19

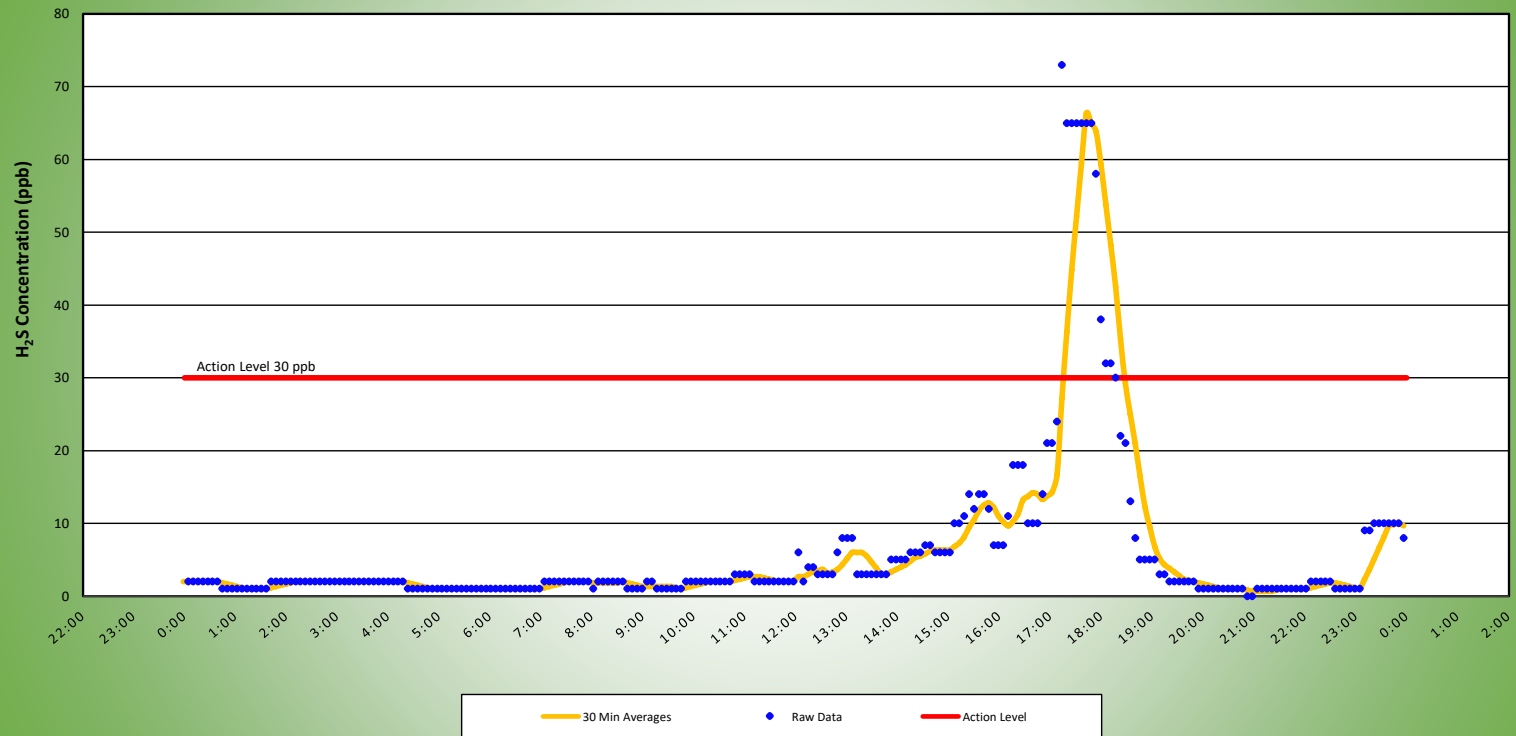
AT OR NEAR PROPERTY LINE





# MS7 H2S MONITORING RESULTS - 12/21/19

AT OR NEAR PROPERTY LINE



# MS8 H2S MONITORING RESULTS - 12/21/19

AT OR NEAR PROPERTY LINE

