
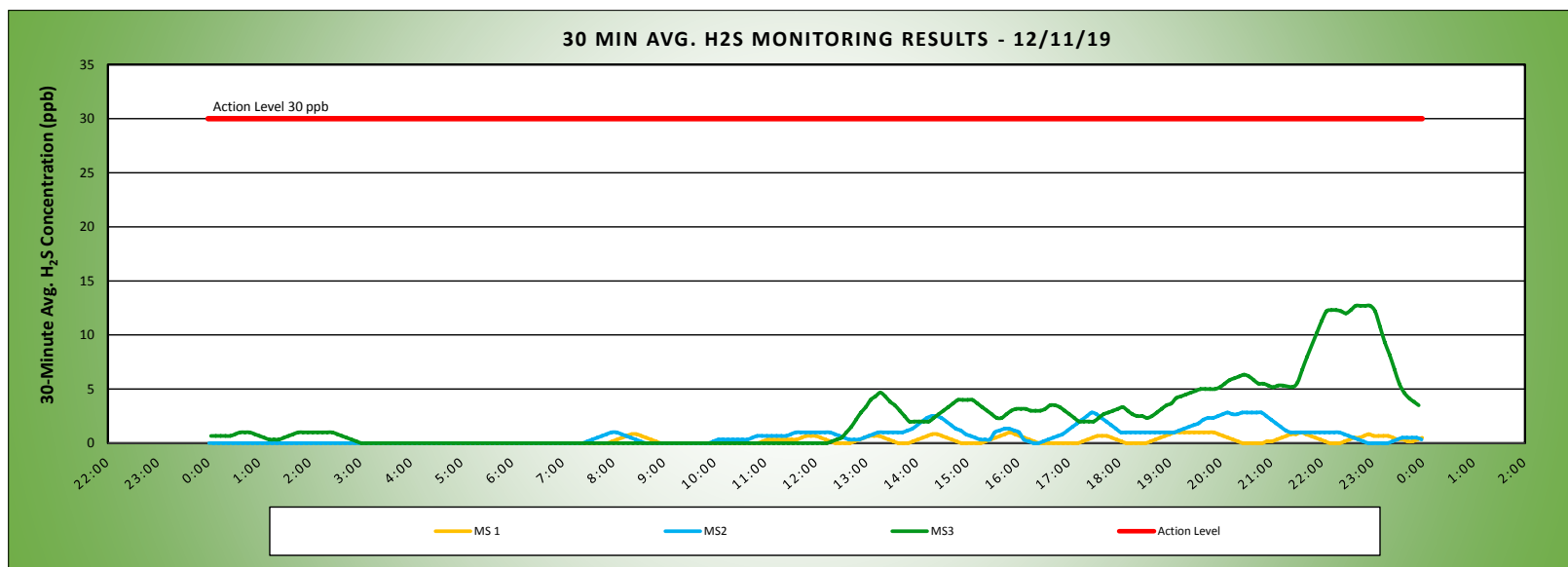


<b>Keegan Landfill Monitoring Project</b> 	<b>DAILY AIR MONITORING REPORT</b> <b>NON-PROPERTY LINE</b> <b>Keegan Landfill Monitoring Stations</b> <b>Kearny, New Jersey</b>				12/11/19	
					Field Operations	
					Page 1 of 1	Rev. No. 0
					Submitted By:	
				30 Minute Avg H <sub>2</sub> S Action Level	30 ppb	

Weather Data Range from Full Weather Station		Wind Direction	N	Relative Humidity (%)	45.2 - 91.9	Daily Rain (in)	0.03	Landfill Perimeter Monitoring
Temp (°F)	31.5 - 39.5	Wind Speed (MPH)	0.3 - 10.6	Barometer (inHg)	30.15 - 30.58			

\*Note: Wind Direction reported in the direction that it is coming from

Station Location Area	Work	Daily Avg. 30 Min H <sub>2</sub> S Concentration (ppb)	Max 30 Min H <sub>2</sub> S Concentration (ppb)	Time of Max 30 Min H <sub>2</sub> S Reading	Corresponding Wind Direction
MS-1		0.2	1.0	15:49	SW
MS-2		0.7	2.8	17:26	W
MS-3		2.4	12.7	22:39	SW



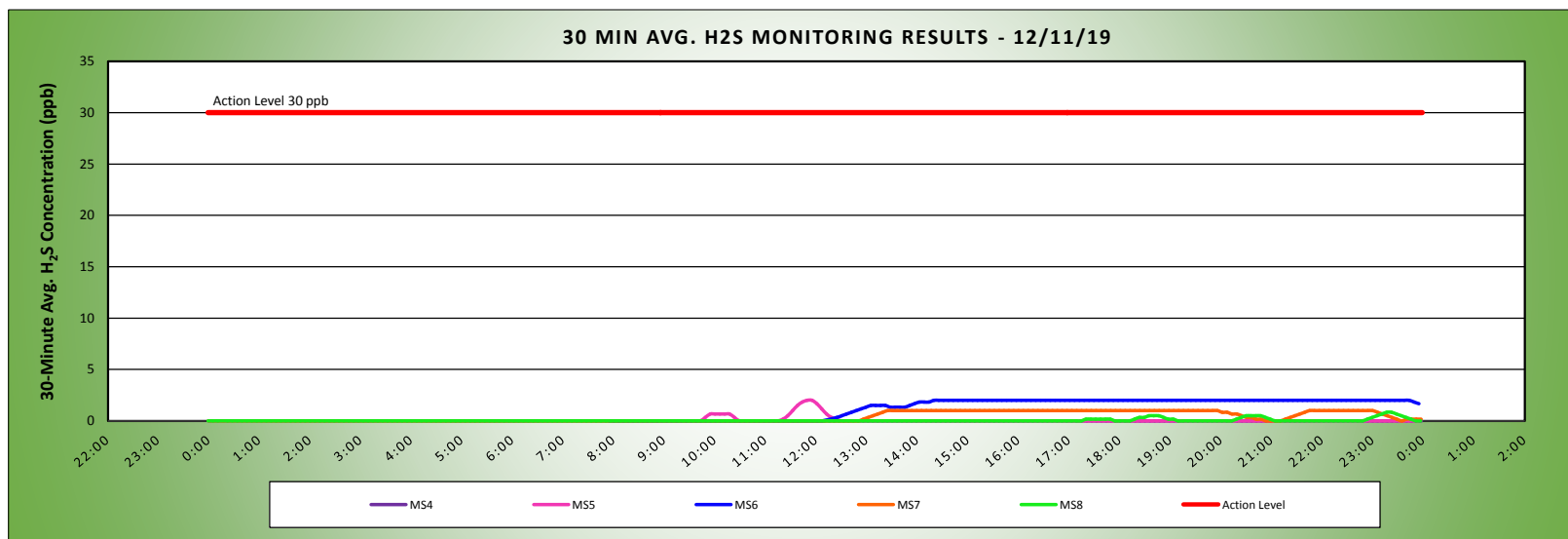
Air Monitoring Notes:

<b>Keegan Landfill Monitoring Project</b>  	<b>DAILY AIR MONITORING REPORT</b> <b>AT OR NEAR PROPERTY LINE</b> <b>Keegan Landfill Monitoring Stations</b> <b>Kearny, New Jersey</b>			12/11/19	
				Field Operations	
				Page 1 of 1 Submitted By:	Rev. No. 0
				30 Minute Avg H <sub>2</sub> S Action Level	30 ppb

Weather Data Range from Full Weather Station		Wind Direction	N	Relative Humidity (%)	45.2 - 91.9	Daily Rain (in)	0.03	Landfill Perimeter Monitoring
Temp (°F)	31.5 - 39.5	Wind Speed (MPH)	0.3 - 10.6	Barometer (inHg)	30.15 - 30.58			

\*Note: Wind Direction reported in the direction that it is coming from

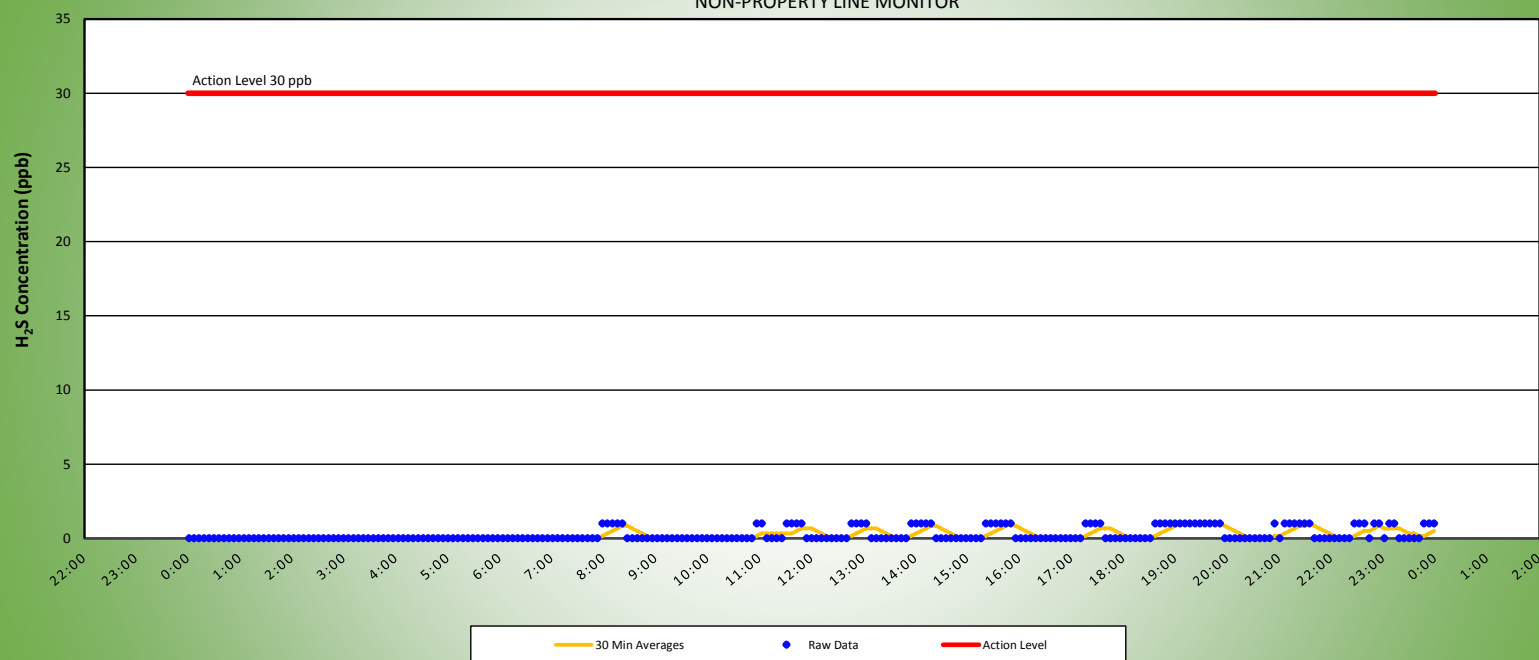
Station Location Area	Work	Daily Avg. 30 Min H <sub>2</sub> S Concentration (ppb)	Max 30 Min H <sub>2</sub> S Concentration (ppb)	Time of Max 30 Min H <sub>2</sub> S Reading	Corresponding Wind Direction
MS-4		0.0	0.0	0:00	WNW
MS-5		0.1	2.0	11:49	N
MS-6		1.4	2.0	14:19	SW
MS-7		0.4	1.0	13:24	SW
MS-8		0.0	0.8	23:16	WSW



Air Monitoring Notes:

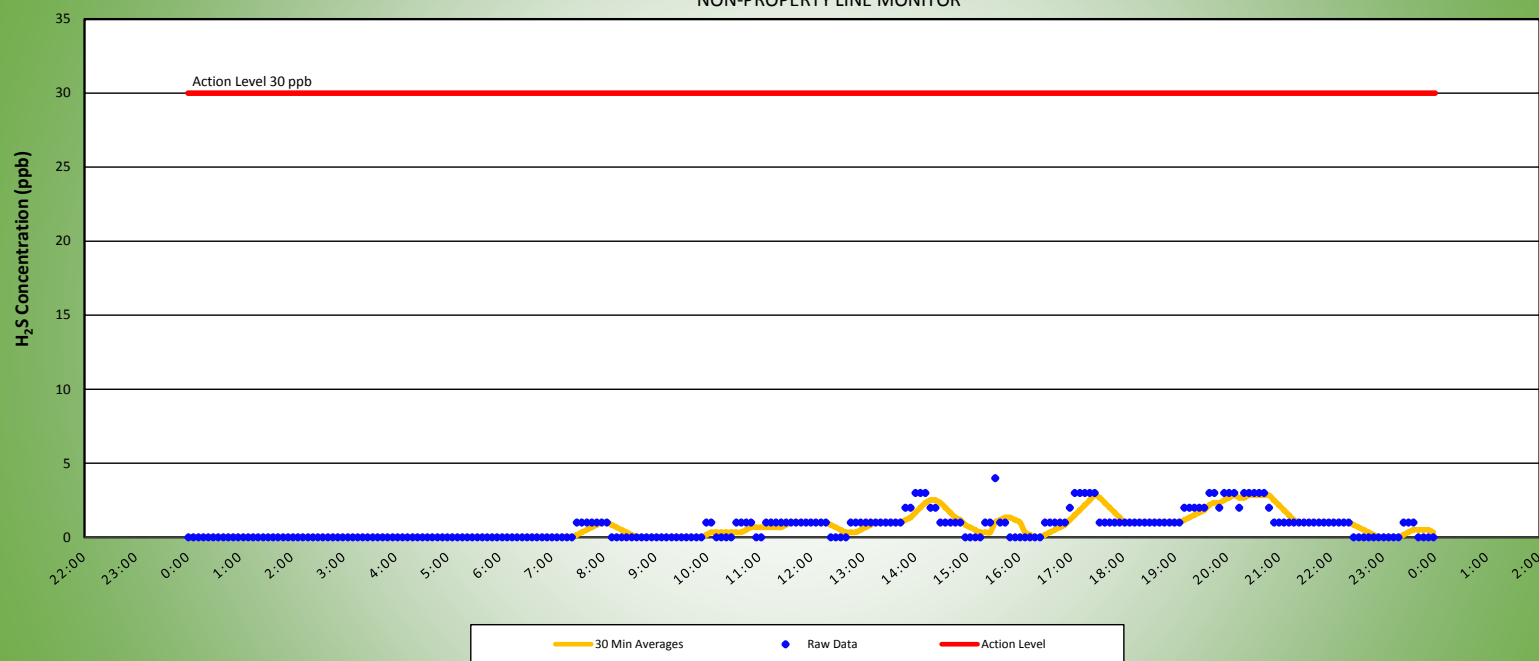
# MS1 H2S MONITORING RESULTS - 12/11/19

NON-PROPERTY LINE MONITOR



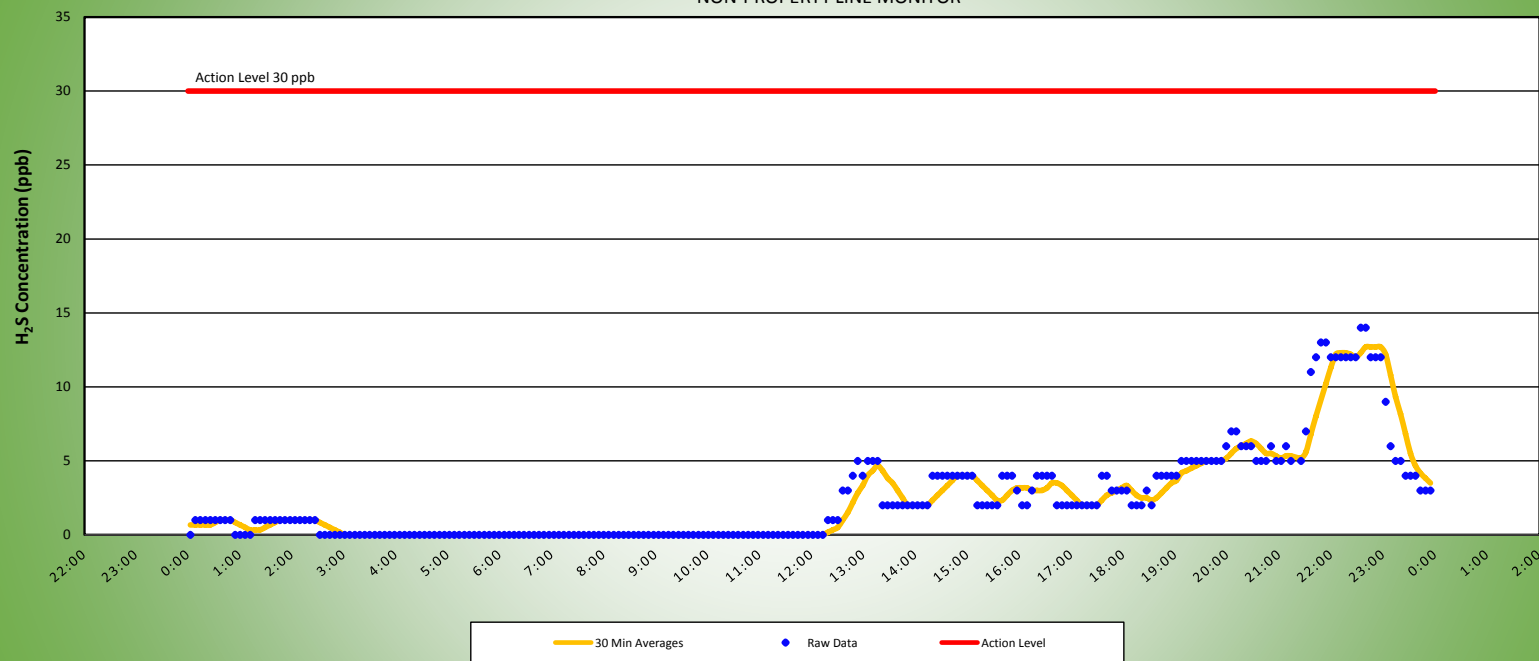
# MS2 H2S MONITORING RESULTS - 12/11/19

NON-PROPERTY LINE MONITOR



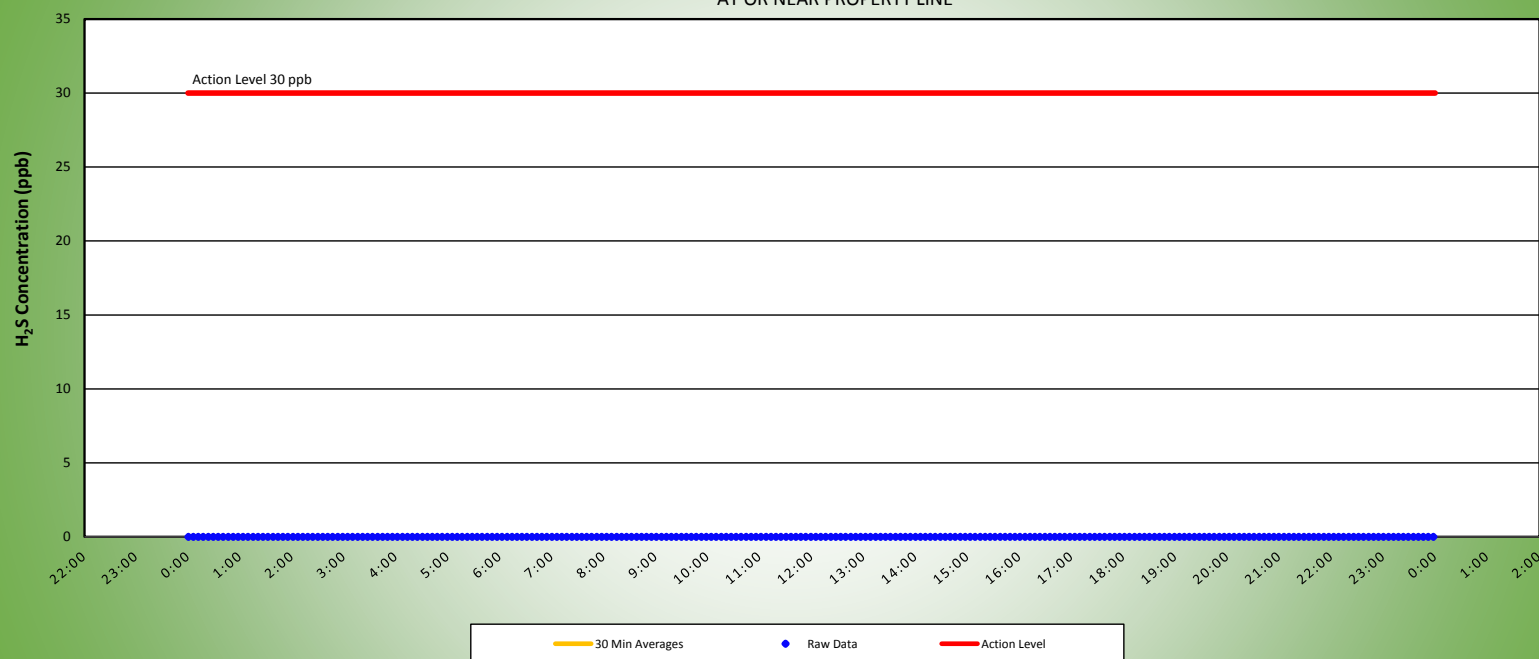
# MS3 H2S MONITORING RESULTS - 12/11/19

NON-PROPERTY LINE MONITOR



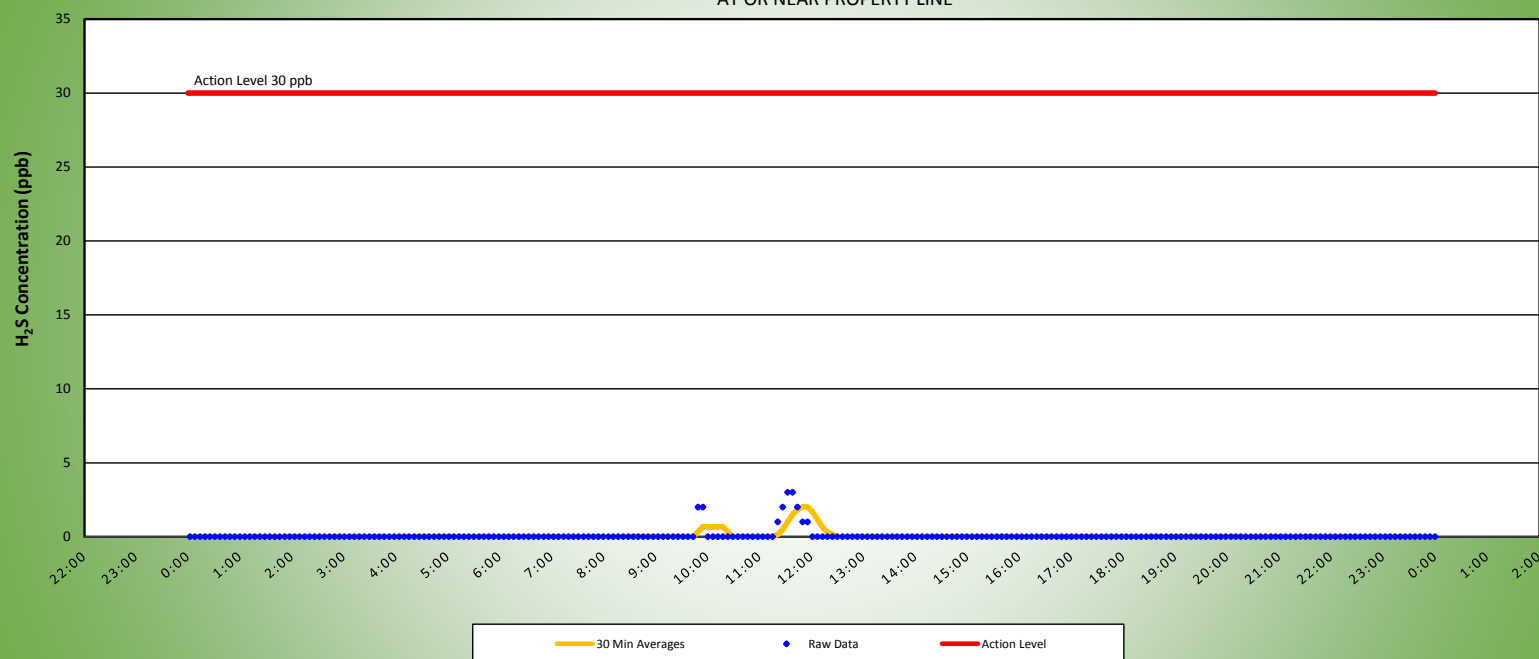
# MS4 H2S MONITORING RESULTS - 12/11/19

AT OR NEAR PROPERTY LINE



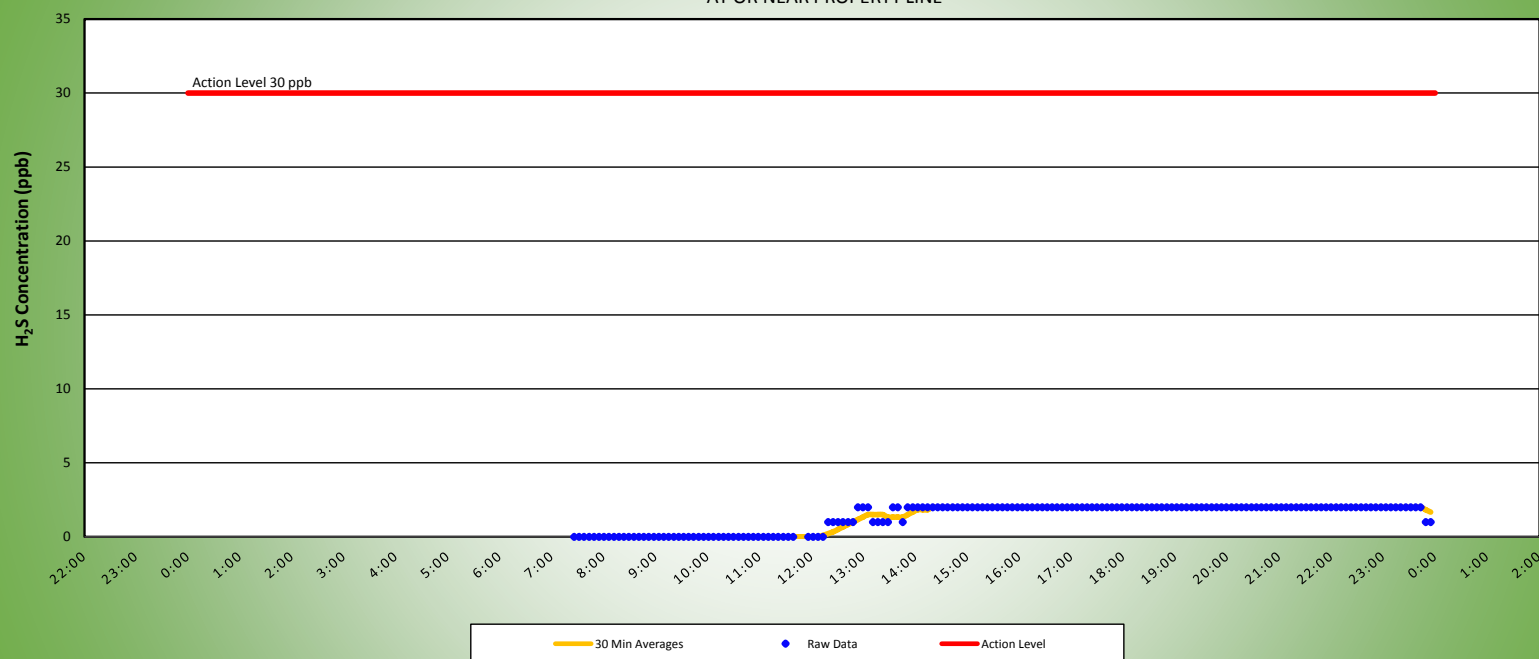
# MS5 H2S MONITORING RESULTS - 12/11/19

AT OR NEAR PROPERTY LINE



# MS6 H2S MONITORING RESULTS - 12/11/19

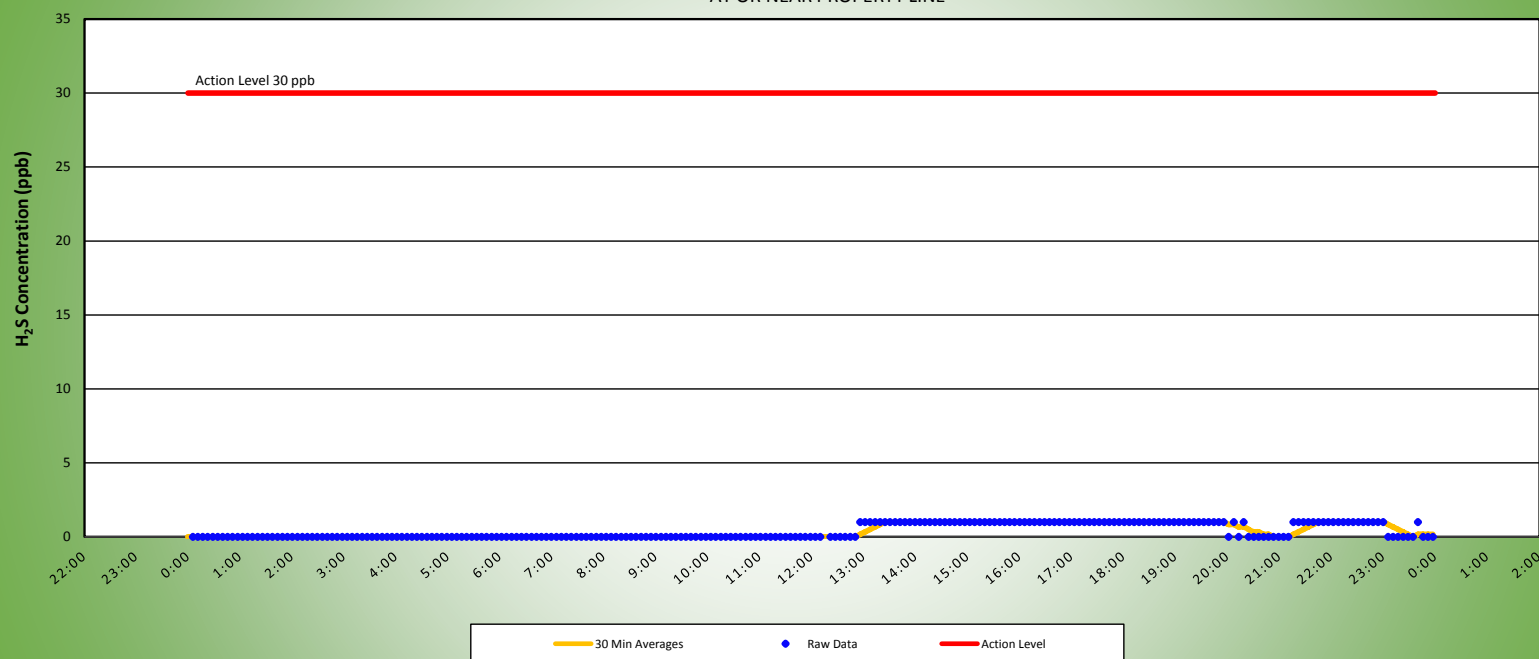
AT OR NEAR PROPERTY LINE





# MS7 H2S MONITORING RESULTS - 12/11/19

AT OR NEAR PROPERTY LINE



# MS8 H2S MONITORING RESULTS - 12/11/19

AT OR NEAR PROPERTY LINE

