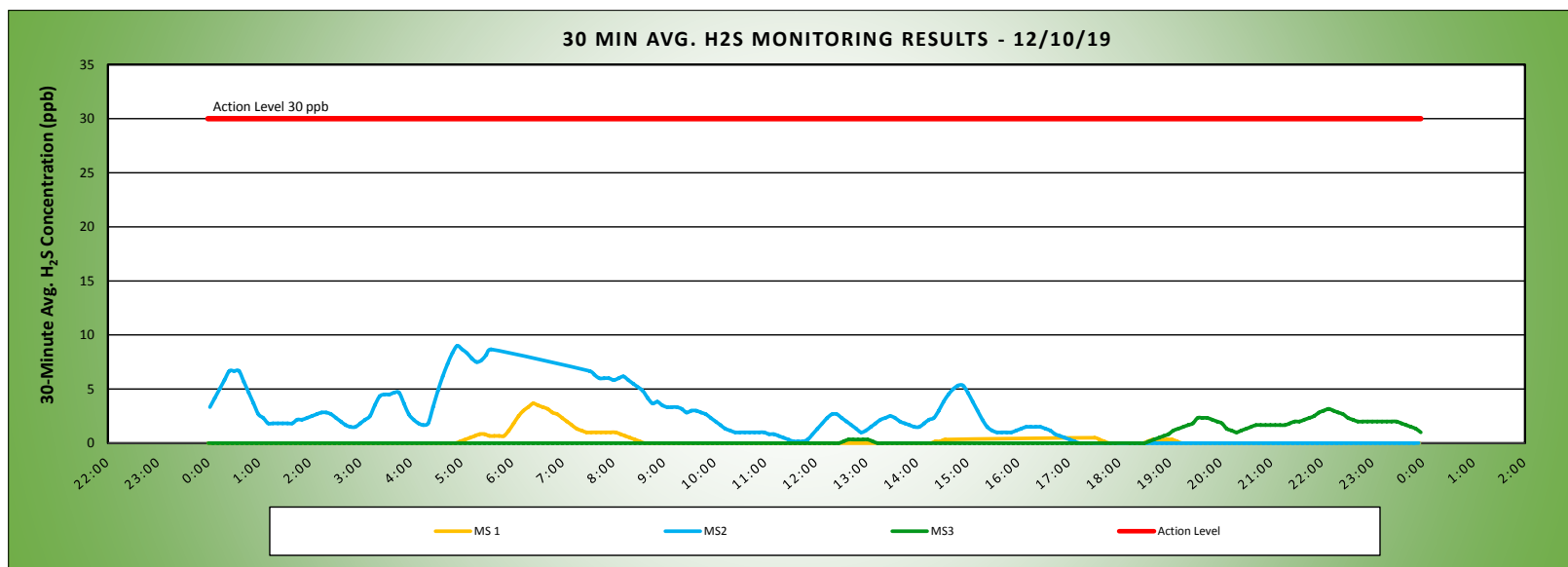


<b>Keegan Landfill Monitoring Project</b> 	<b>DAILY AIR MONITORING REPORT</b> <b>NON-PROPERTY LINE</b> <b>Keegan Landfill Monitoring Stations</b> <b>Kearny, New Jersey</b>				12/10/19	
					Field Operations	
					Page 1 of 1	Rev. No. 0
					Submitted By:	
				30 Minute Avg H <sub>2</sub> S Action Level	30 ppb	

Weather Data Range from Full Weather Station		Wind Direction	SW	Relative Humidity (%)	57.3 - 87.2	Daily Rain (in)	0.07	Landfill Perimeter Monitoring
Temp (°F)	39.5 - 58.1	Wind Speed (MPH)	1.1 - 13.4	Barometer (inHg)	29.80 - 30.18			

\*Note: Wind Direction reported in the direction that it is coming from

Station Location Area	Work	Daily Avg. 30 Min H <sub>2</sub> S Concentration (ppb)	Max 30 Min H <sub>2</sub> S Concentration (ppb)	Time of Max 30 Min H <sub>2</sub> S Reading	Corresponding Wind Direction
MS-1		0.3	3.7	6:24	SSW
MS-2		2.1	9.0	4:54	SW
MS-3		0.4	3.2	22:07	SW



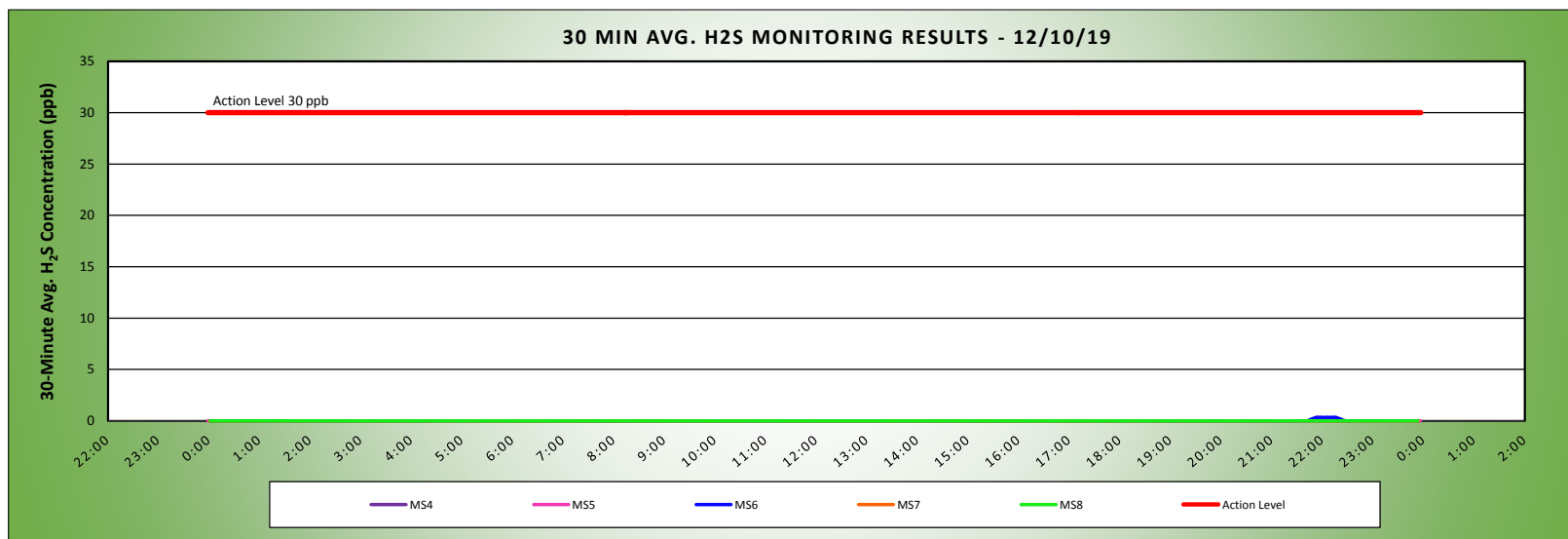
Air Monitoring Notes:

<b>Keegan Landfill Monitoring Project</b> 	<b>DAILY AIR MONITORING REPORT</b> <b>AT OR NEAR PROPERTY LINE</b> <b>Keegan Landfill Monitoring Stations</b> <b>Kearny, New Jersey</b>		12/10/19	
			Field Operations	
			Page 1 of 1	Rev. No. 0
			Submitted By:	
		30 Minute Avg H <sub>2</sub> S Action Level	30 ppb	

Weather Data Range from Full Weather Station		Wind Direction	SW	Relative Humidity (%)	57.3 - 87.1	Daily Rain (in)	0.07	Landfill Perimeter Monitoring
Temp (°F)	39.5 - 58.1	Wind Speed (MPH)	1.1 - 13.4	Barometer (inHg)	29.80 - 30.18			

\*Note: Wind Direction reported in the direction that it is coming from

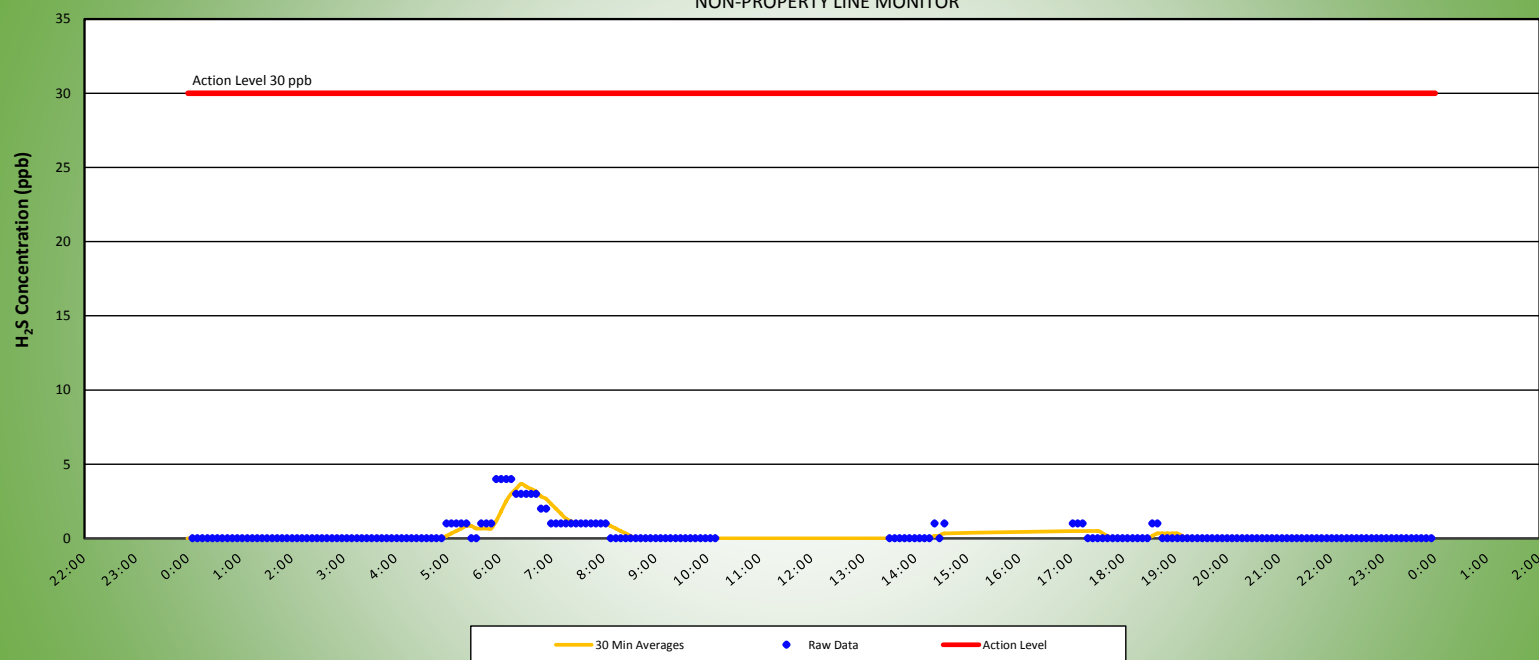
Station Location Area	Work	Daily Avg. 30 Min H <sub>2</sub> S Concentration (ppb)	Max 30 Min H <sub>2</sub> S Concentration (ppb)	Time of Max 30 Min H <sub>2</sub> S Reading	Corresponding Wind Direction
MS-4		0.0	0.0	0:02	SW
MS-5		0.0	0.0	23:59	N/A
MS-6		0.0	0.3	21:53	WNW
MS-7		0.0	0.0	0:01	N/A
MS-8		0.0	0.0	0:01	SW



Air Monitoring Notes:

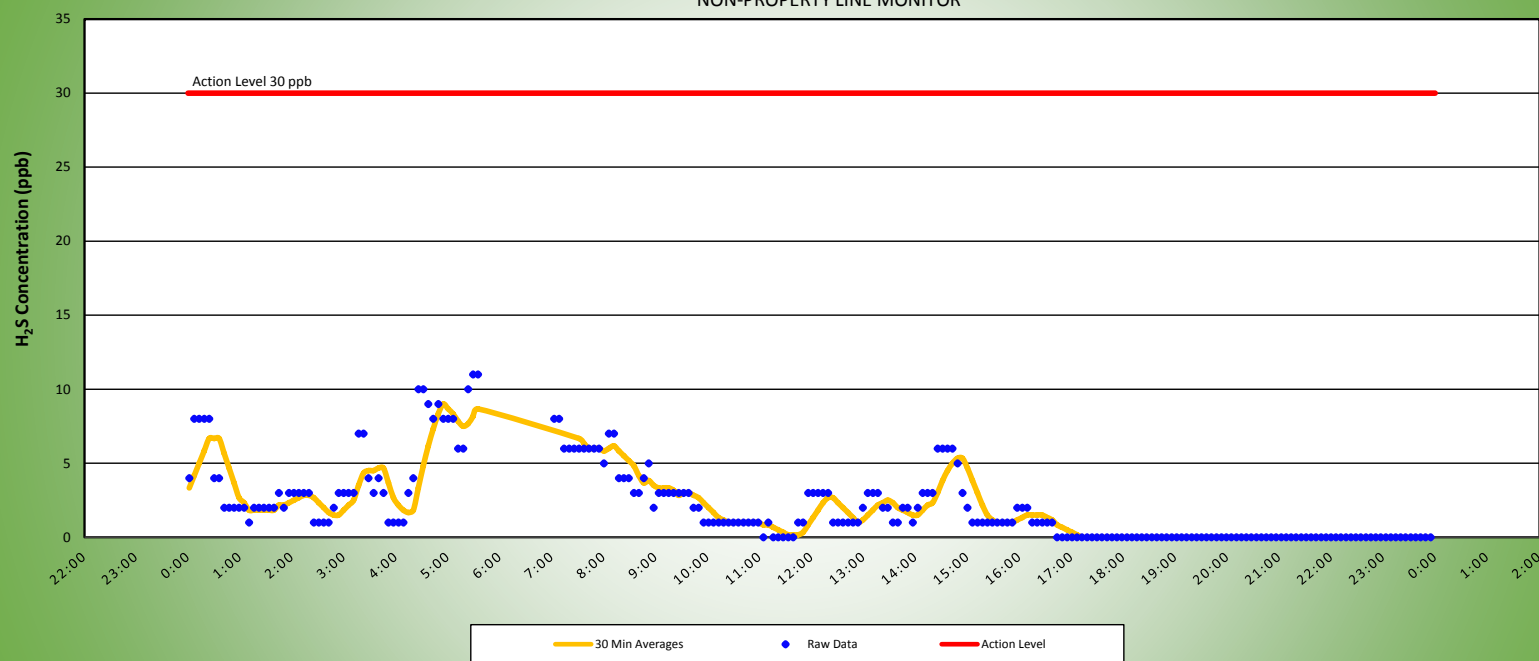
# MS1 H2S MONITORING RESULTS - 12/10/19

NON-PROPERTY LINE MONITOR



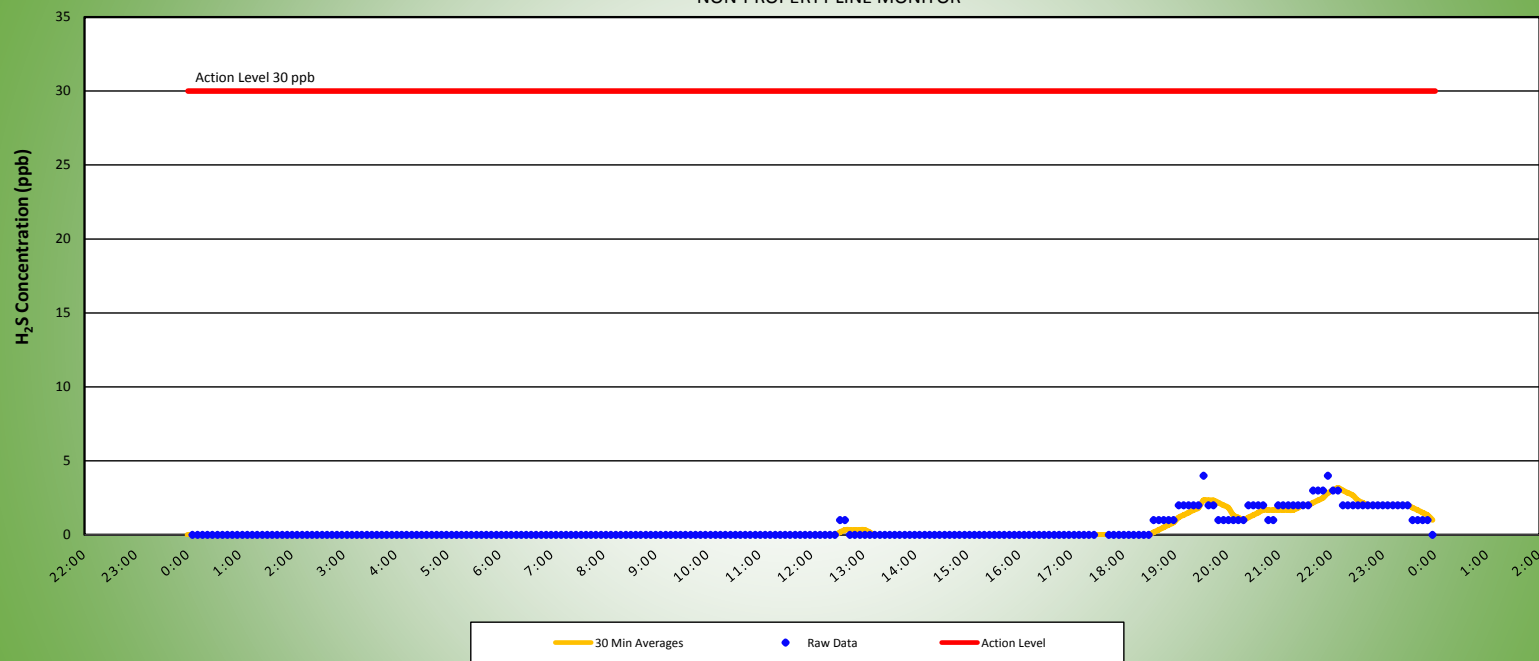
# MS2 H2S MONITORING RESULTS - 12/10/19

NON-PROPERTY LINE MONITOR



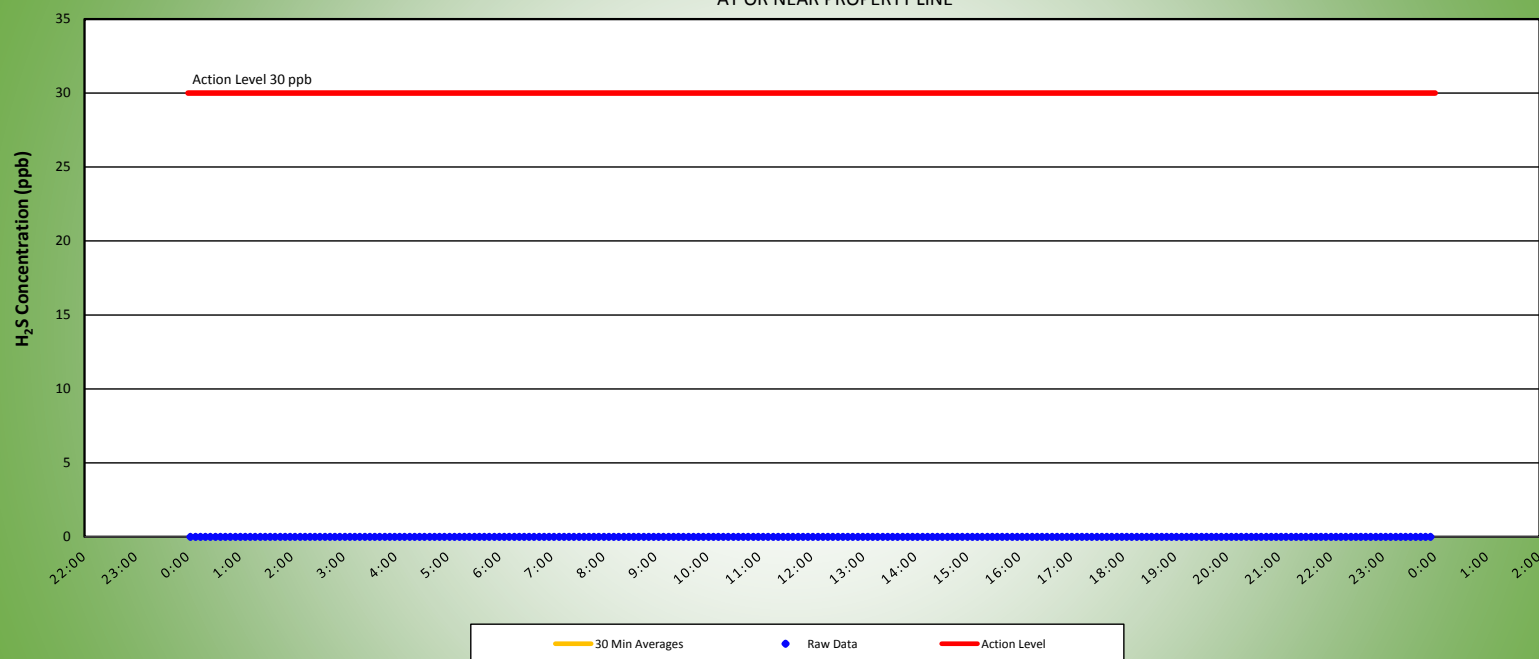
# MS3 H2S MONITORING RESULTS - 12/10/19

NON-PROPERTY LINE MONITOR



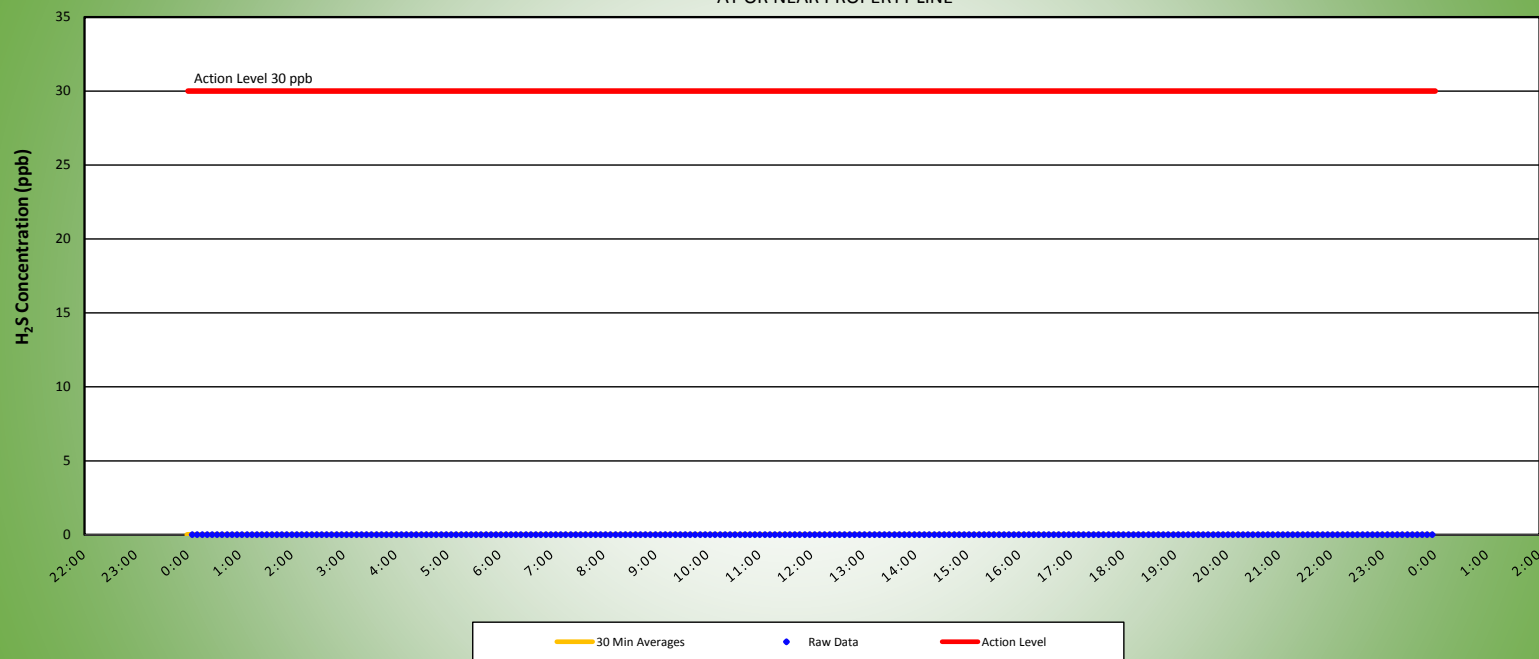
# MS4 H2S MONITORING RESULTS - 12/10/19

AT OR NEAR PROPERTY LINE



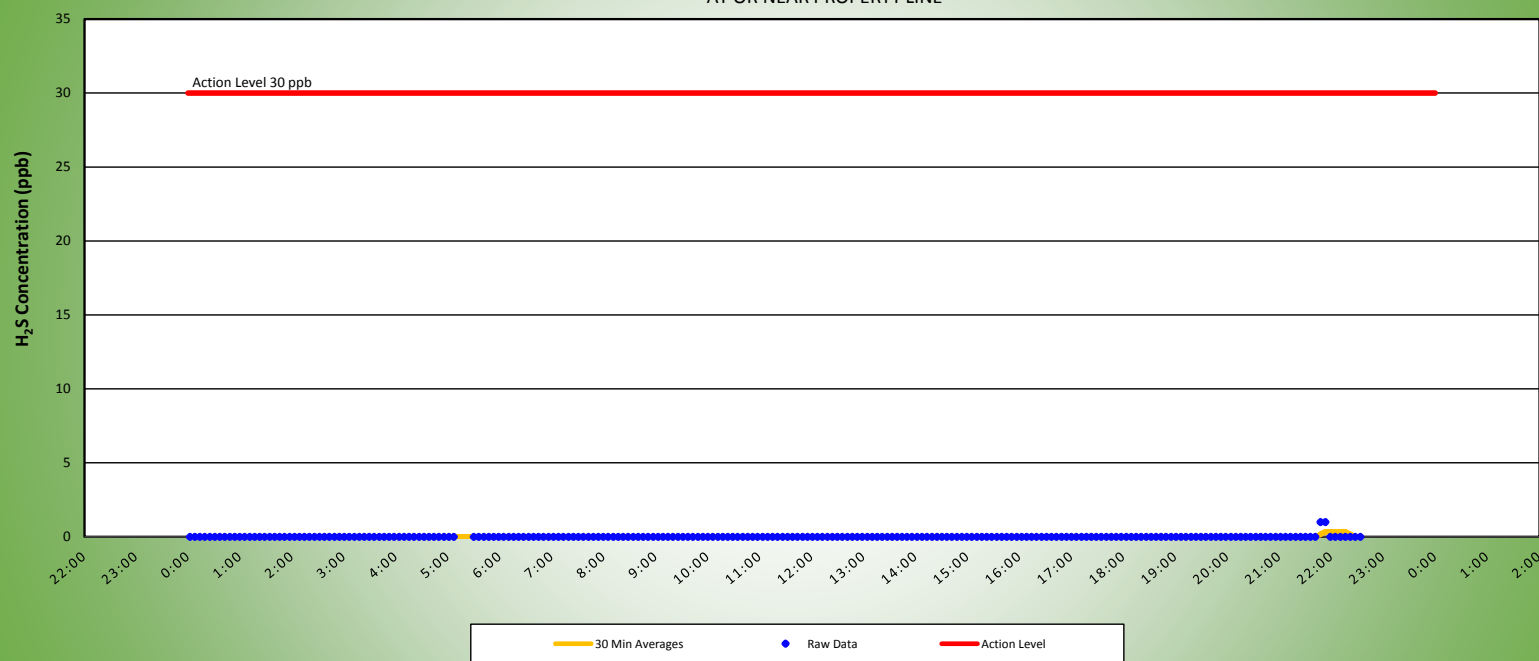
# MS5 H2S MONITORING RESULTS - 12/10/19

AT OR NEAR PROPERTY LINE



# MS6 H2S MONITORING RESULTS - 12/10/19

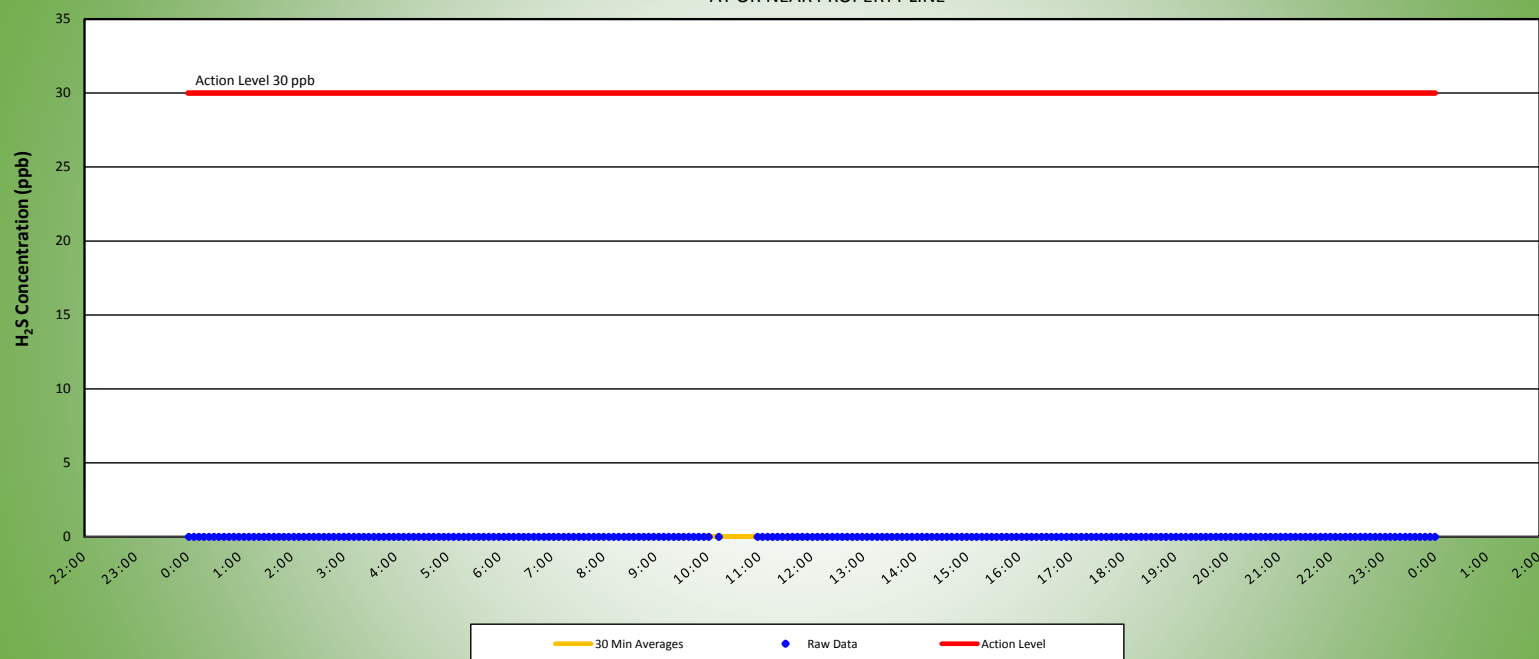
AT OR NEAR PROPERTY LINE





# MS7 H2S MONITORING RESULTS - 12/10/19

AT OR NEAR PROPERTY LINE



# MS8 H2S MONITORING RESULTS - 12/10/19

AT OR NEAR PROPERTY LINE

