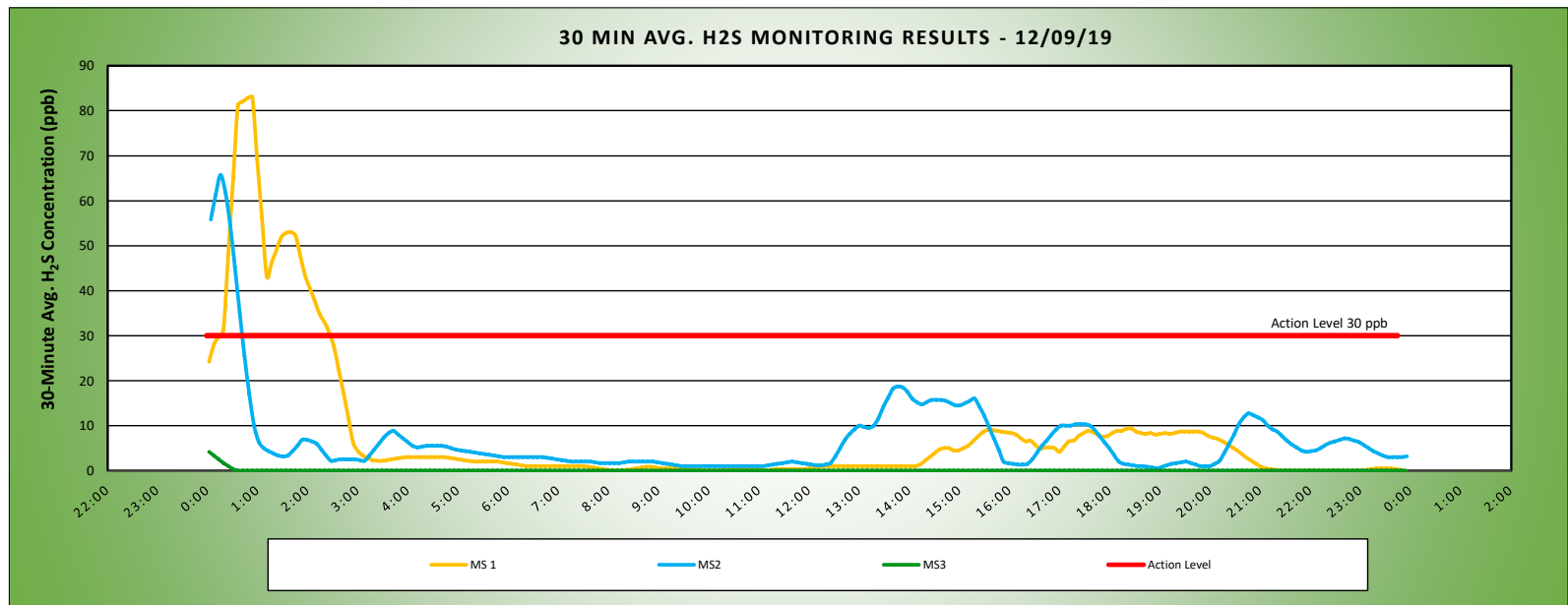


Keegan Landfill Monitoring Project 	DAILY AIR MONITORING REPORT NON-PROPERTY LINE Keegan Landfill Monitoring Stations Kearny, New Jersey				12/09/19	
					Field Operations	
					Page 1 of 1	Rev. No. 0
					Submitted By:	
				30 Minute Avg H ₂ S Action Level	30 ppb	

Weather Data Range from Full Weather Station		Wind Direction	SSW	Relative Humidity (%)	70.2 - 93.7	Daily Rain (in)	0.54	Landfill Perimeter Monitoring
Temp (°F)	38.3 - 54.8	Wind Speed (MPH)	0.2 - 13.9	Barometer (inHg)	29.81 - 30.42			

*Note: Wind Direction reported in the direction that it is coming from

Station Location Work Area	Daily Avg. 30 Min H ₂ S Concentration (ppb)	Max 30 Min H ₂ S Concentration (ppb)	Time of Max 30 Min H ₂ S Reading	Corresponding Wind Direction
MS-1	8.1	83.0	0:53	SSW
MS-2	6.7	65.7	0:15	SW
MS-3	0.1	4.2	0:01	WSW



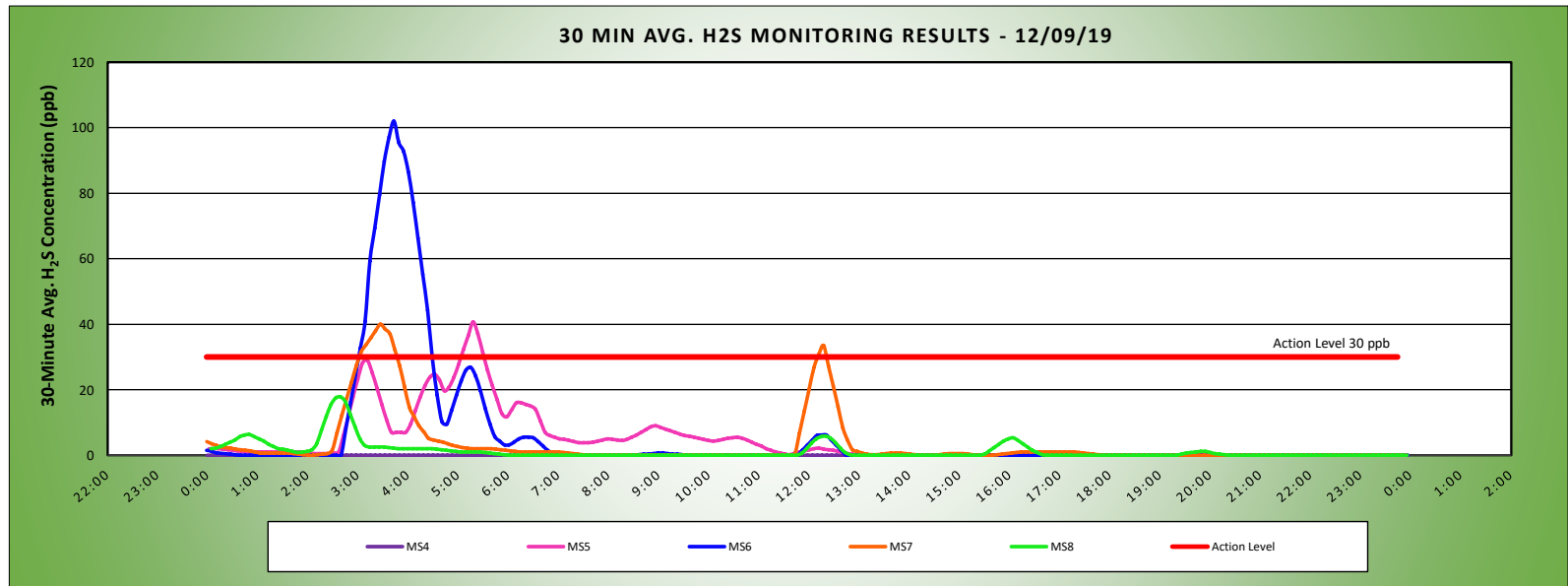
Air Monitoring Notes:

Keegan Landfill Monitoring Project 	DAILY AIR MONITORING REPORT AT OR NEAR PROPERTY LINE Keegan Landfill Monitoring Stations Kearny, New Jersey			12/09/19	
				Field Operations	
				Page 1 of 1	Rev. No. 0
				Submitted By:	
				30 Minute Avg H ₂ S Action Level	30 ppb

Weather Data Range from Full Weather Station		Wind Direction	SSW	Relative Humidity (%)	70.8 - 93.7	Daily Rain (in)	0.54	Landfill Perimeter Monitoring
Temp (°F)	38.3 - 54.8	Wind Speed (MPH)	0.2 - 13.9	Barometer (inHg)	29.81 - 30.42			

*Note: Wind Direction reported in the direction that it is coming from

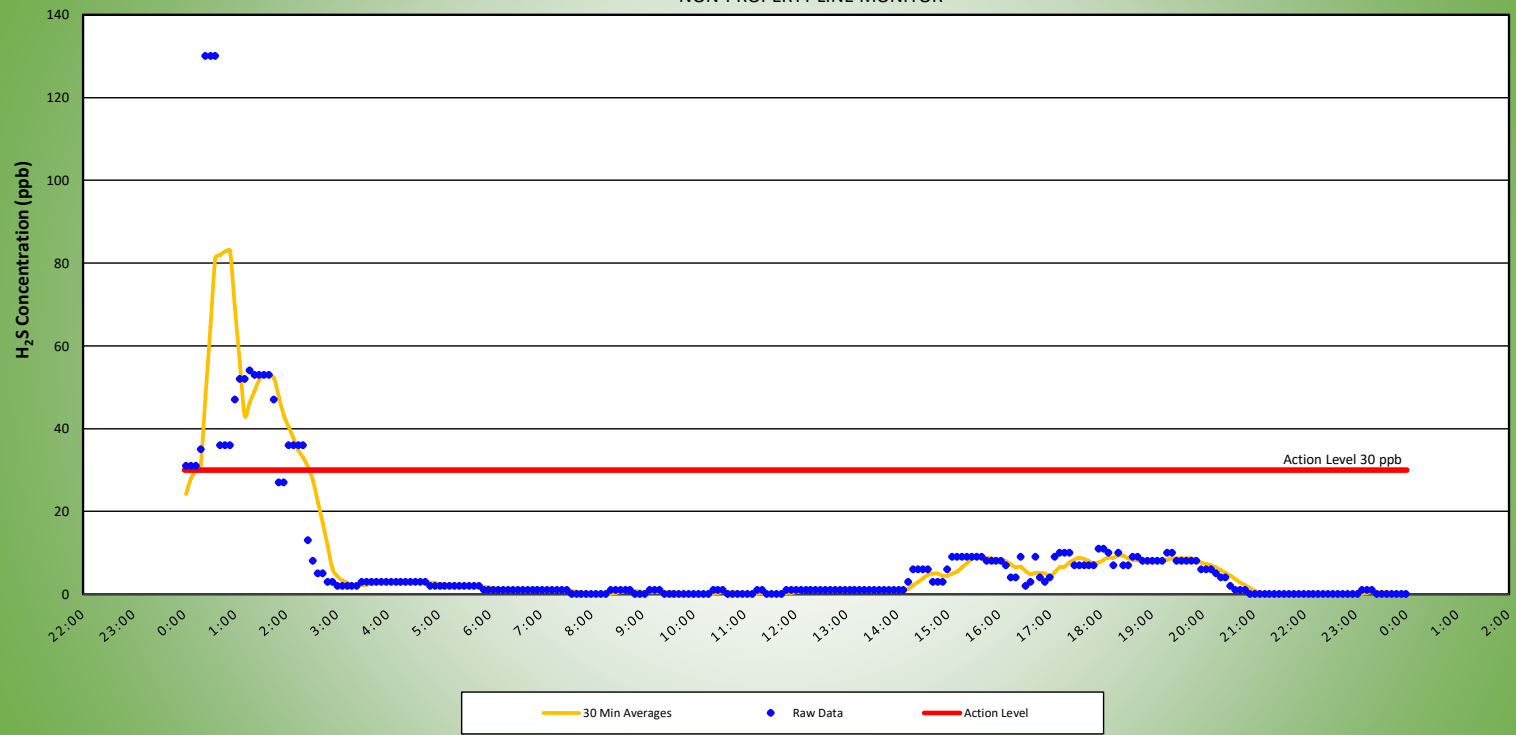
Station Location Work Area	Daily Avg. 30 Min H ₂ S Concentration (ppb)	Max 30 Min H ₂ S Concentration (ppb)	Time of Max 30 Min H ₂ S Reading	Corresponding Wind Direction
MS-4	0.0	0.0	23:59	ESE
MS-5	4.5	40.7	5:17	NE
MS-6	6.1	102.0	3:43	NNE
MS-7	3.2	40.0	3:26	N/A
MS-8	1.3	17.8	2:39	E



Air Monitoring Notes:

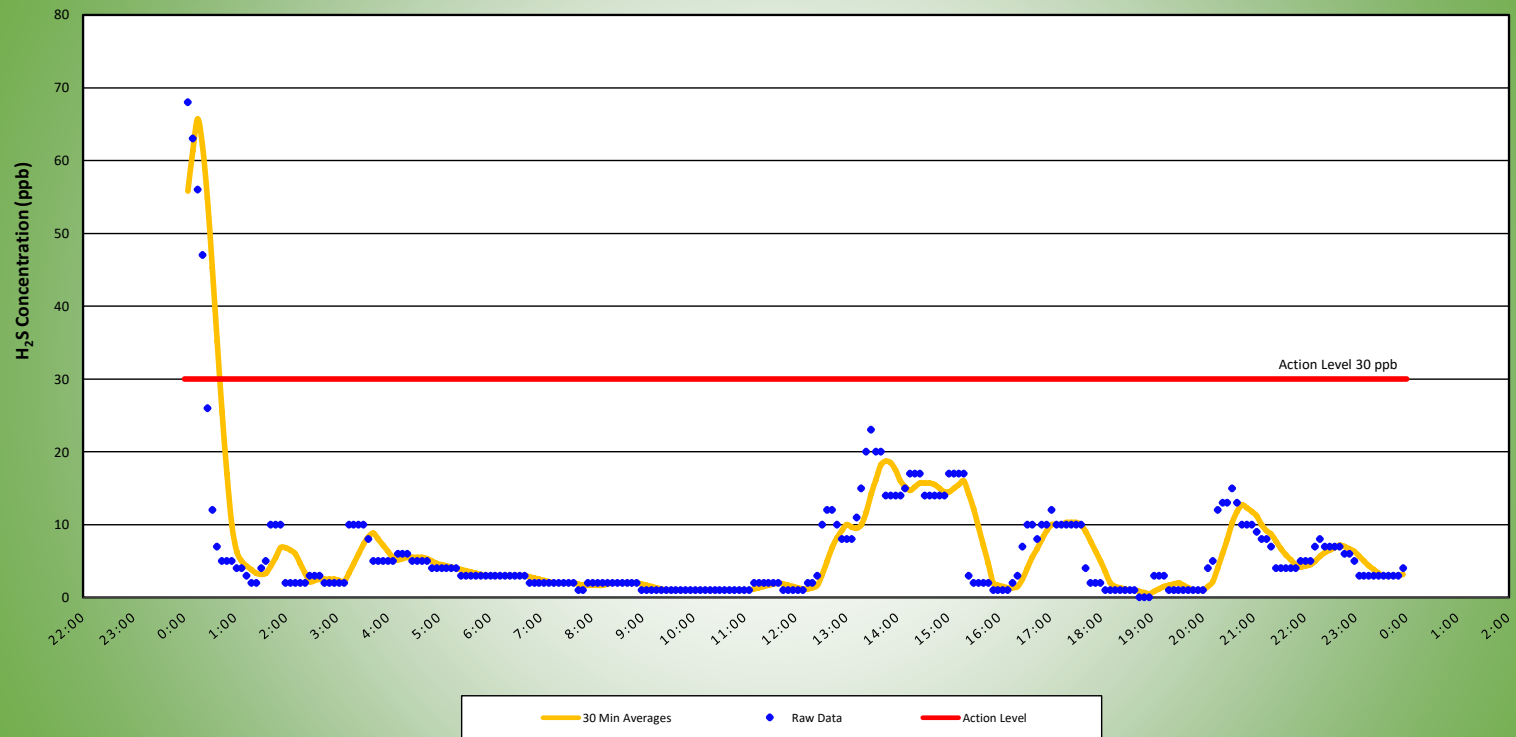
MS1 H2S MONITORING RESULTS - 12/09/19

NON-PROPERTY LINE MONITOR



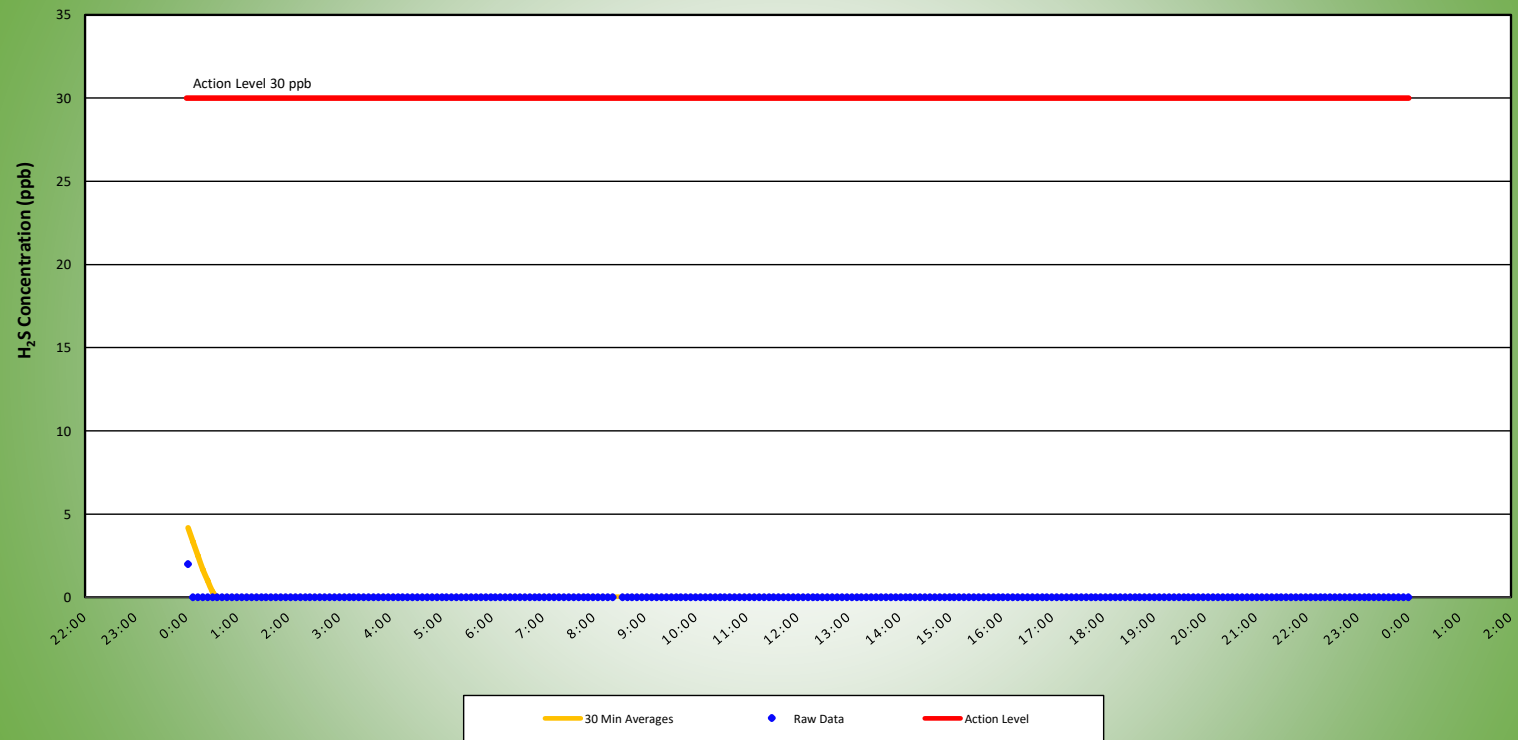
MS2 H2S MONITORING RESULTS - 12/09/19

NON-PROPERTY LINE MONITOR



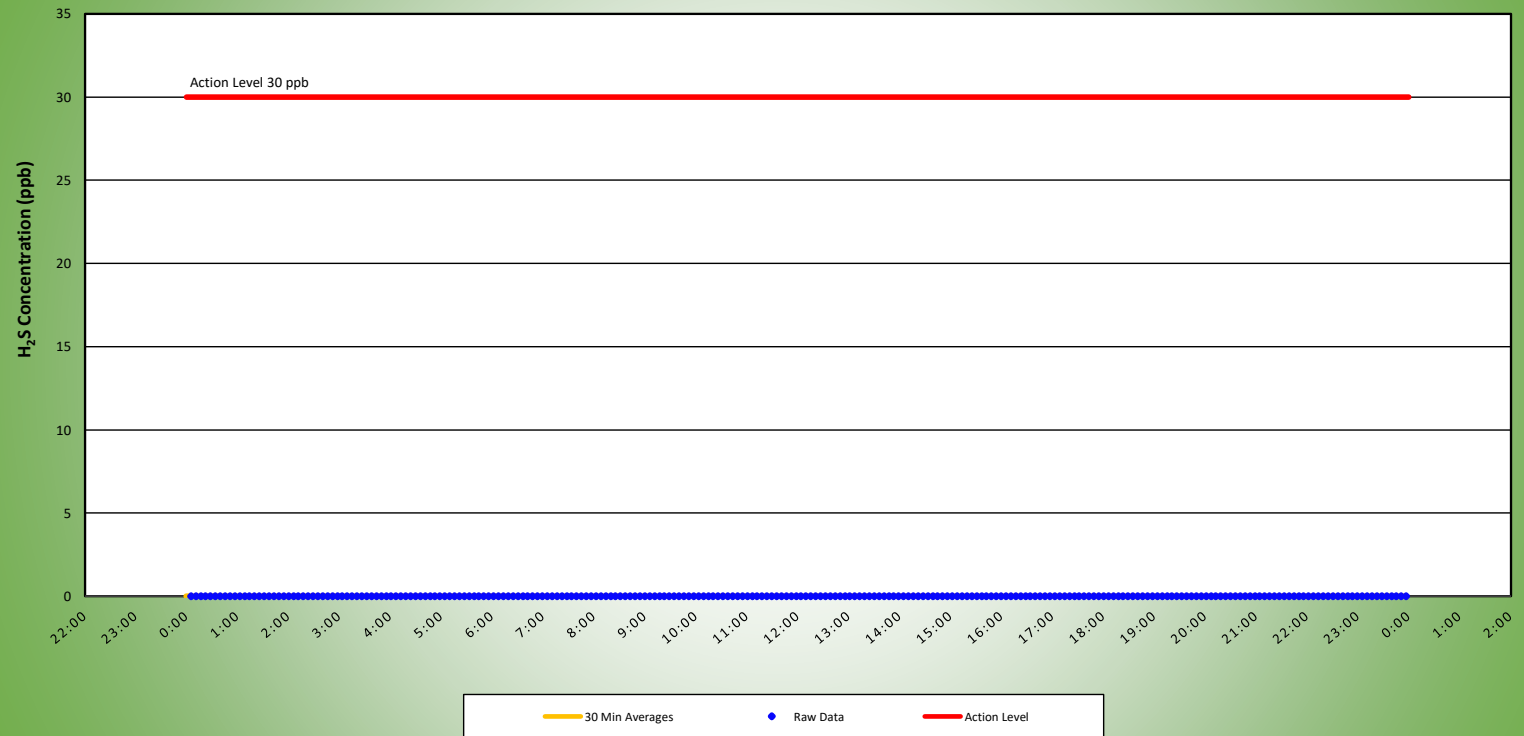
MS3 H2S MONITORING RESULTS - 12/09/19

NON-PROPERTY LINE MONITOR



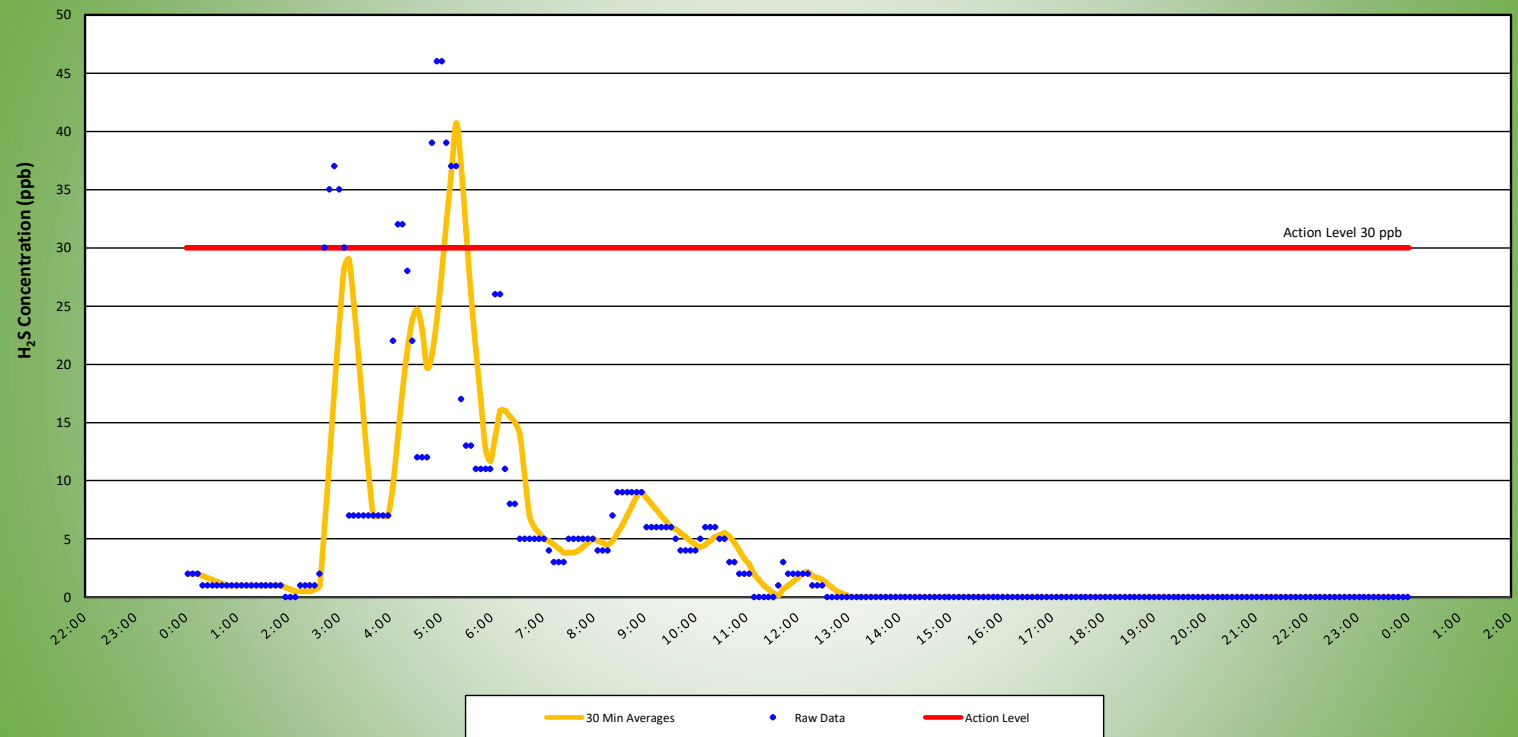
MS4 H2S MONITORING RESULTS - 12/09/19

AT OR NEAR PROPERTY LINE



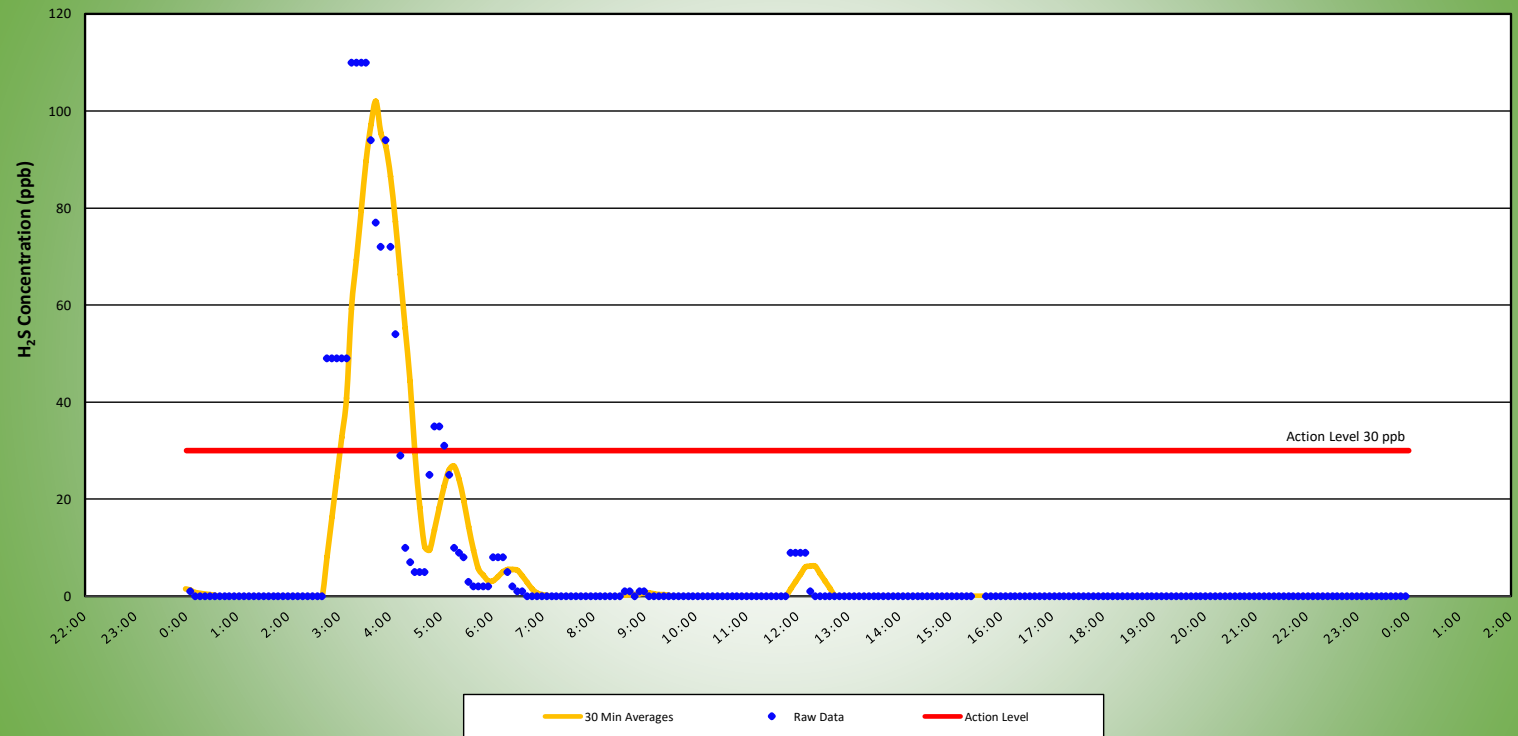
MS5 H2S MONITORING RESULTS - 12/09/19

AT OR NEAR PROPERTY LINE



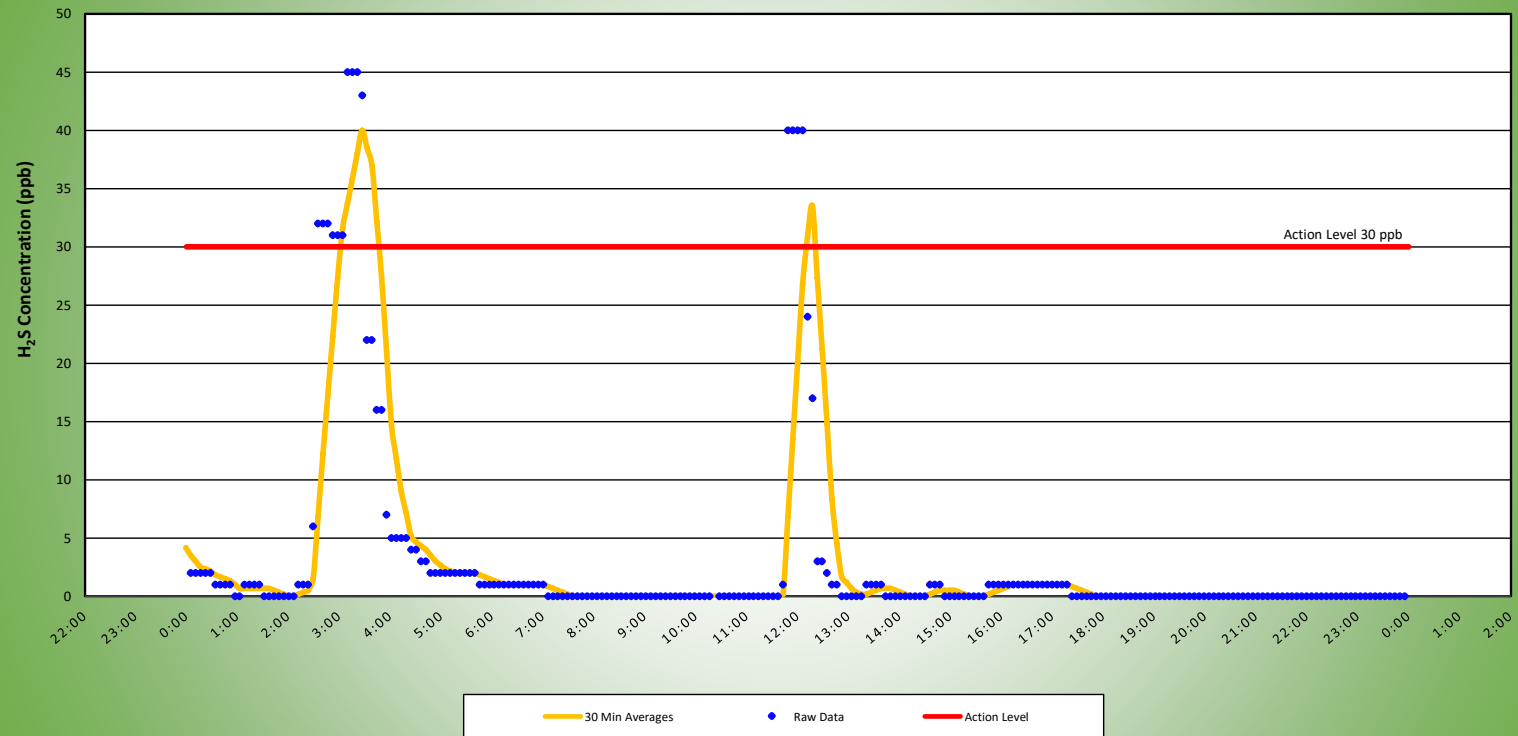
MS6 H2S MONITORING RESULTS - 12/09/19

AT OR NEAR PROPERTY LINE



MS7 H2S MONITORING RESULTS - 12/09/19

AT OR NEAR PROPERTY LINE



MS8 H2S MONITORING RESULTS - 12/09/19

AT OR NEAR PROPERTY LINE

